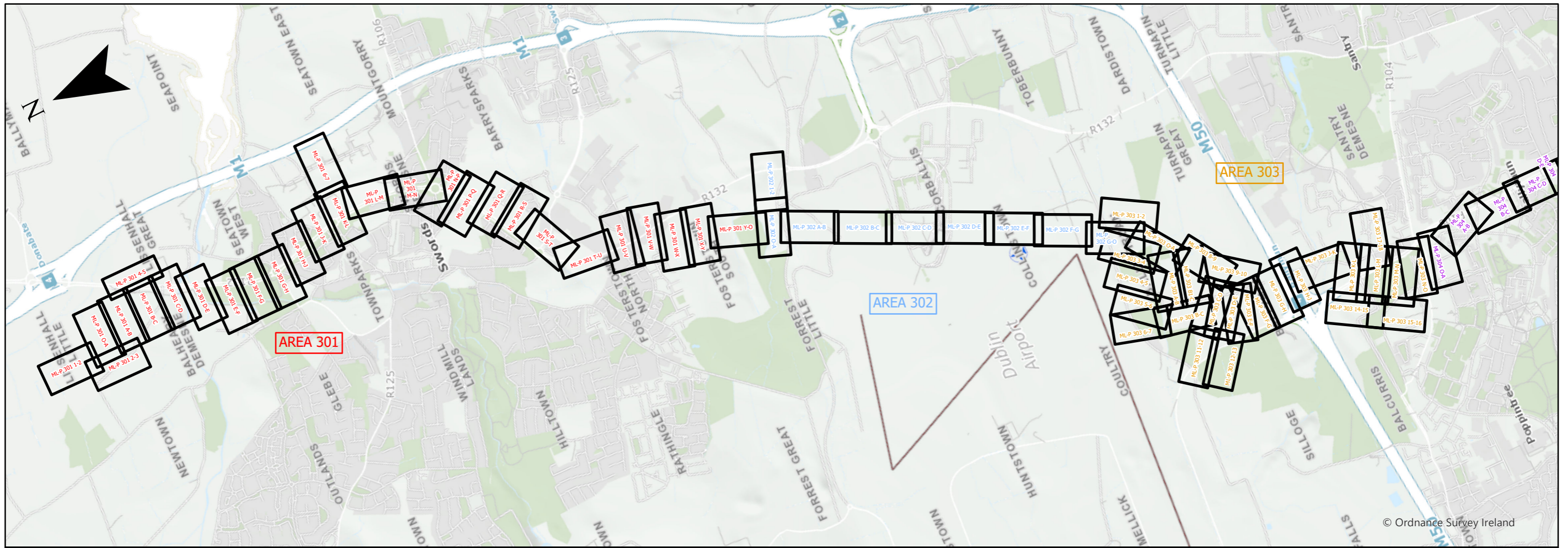




**Estuary to Charlemont**  
**Plans of Proposed Railway Works**  
Property Details  
Fingal County Council  
AREA ML301 – ML303  
Lissenhall to Balbutcher Lane  
Book 1 of 2



**KEY MAP LAYOUT**

Area	RO Plan Drawing No.	Internal Drawing No.	Drawing Title
Area 301	ML-P 301 O-A	ML1-JAI-BOR-ROUT_XX-DR-Y-01001	LISSENHALL LITTLE (SHEET 1 OF 4)
Area 301	ML-P 301 A-B	ML1-JAI-BOR-ROUT_XX-DR-Y-01002	LISSENHALL LITTLE (SHEET 2 OF 4)
Area 301	ML-P 301 B-C	ML1-JAI-BOR-ROUT_XX-DR-Y-01003	ESTUARY
Area 301	ML-P 301 C-D	ML1-JAI-BOR-ROUT_XX-DR-Y-01004	BALHEARY DEMESNE (SHEET 1 OF 5)
Area 301	ML-P 301 1-2	ML1-JAI-BOR-ROUT_XX-DR-Y-01005	LISSENHALL LITTLE (SHEET 3 OF 4)
Area 301	ML-P 301 2-3	ML1-JAI-BOR-ROUT_XX-DR-Y-01006	LISSENHALL LITTLE (SHEET 4 OF 4)
Area 301	ML-P 301 4-5	ML1-JAI-BOR-ROUT_XX-DR-Y-01007	LISSENHALL GREAT
Area 301	ML-P 301 D-E	ML1-JAI-BOR-ROUT_XX-DR-Y-01008	BALHEARY DEMESNE (SHEET 2 OF 5)
Area 301	ML-P 301 E-F	ML1-JAI-BOR-ROUT_XX-DR-Y-01009	BALHEARY DEMESNE (SHEET 3 OF 5)
Area 301	ML-P 301 F-G	ML1-JAI-BOR-ROUT_XX-DR-Y-01010	BALHEARY DEMESNE (SHEET 4 OF 5)
Area 301	ML-P 301 G-H	ML1-JAI-BOR-ROUT_XX-DR-Y-01011	BALHEARY DEMESNE (SHEET 5 OF 5)
Area 301	ML-P 301 H-I	ML1-JAI-BOR-ROUT_XX-DR-Y-01012	SEATOWN (SHEET 1 OF 3)
Area 301	ML-P 301 J-K	ML1-JAI-BOR-ROUT_XX-DR-Y-01013	SEATOWN (SHEET 2 OF 3)
Area 301	ML-P 301 K-L	ML1-JAI-BOR-ROUT_XX-DR-Y-01014	SEATOWN (SHEET 3 OF 3)
Area 301	ML-P 301 6-7	ML1-JAI-BOR-ROUT_XX-DR-Y-01015	SWORDS BUSINESS PARK
Area 301	ML-P 301 L-M	ML1-JAI-BOR-ROUT_XX-DR-Y-01016	SWORDS DEMESNE (SHEET 1 OF 2)
Area 301	ML-P 301 M-N	ML1-JAI-BOR-ROUT_XX-DR-Y-01017	SWORDS DEMESNE (SHEET 2 OF 2)
Area 301	ML-P 301 N-P	ML1-JAI-BOR-ROUT_XX-DR-Y-01018	MALAHIDE ROAD ROUNDABOUT
Area 301	ML-P 301 P-Q	ML1-JAI-BOR-ROUT_XX-DR-Y-01019	SWORDS CENTRAL
Area 301	ML-P 301 Q-R	ML1-JAI-BOR-ROUT_XX-DR-Y-01020	AIRSIDE BUSINESS PARK (SHEET 1 OF 2)
Area 301	ML-P 301 R-S	ML1-JAI-BOR-ROUT_XX-DR-Y-01021	AIRSIDE BUSINESS PARK (SHEET 2 OF 2)
Area 301	ML-P 301 S-T	ML1-JAI-BOR-ROUT_XX-DR-Y-01022	PINNOCK HILL ROUNDABOUT
Area 301	ML-P 301 T-U	ML1-JAI-BOR-ROUT_XX-DR-Y-01023	AIRSIDE SHOPPING CENTRE (SHEET 1 OF 2)
Area 301	ML-P 301 U-V	ML1-JAI-BOR-ROUT_XX-DR-Y-01024	AIRSIDE SHOPPING CENTRE (SHEET 2 OF 2)
Area 301	ML-P 301 V-W	ML1-JAI-BOR-ROUT_XX-DR-Y-01025	NEVINSTOWN
Area 301	ML-P 301 W-X	ML1-JAI-BOR-ROUT_XX-DR-Y-01026	FOSTERSTOWN (SHEET 1 OF 3)
Area 301	ML-P 301 X-Y	ML1-JAI-BOR-ROUT_XX-DR-Y-01027	FOSTERSTOWN (SHEET 2 OF 3)
Area 301	ML-P 301 Y-O	ML1-JAI-BOR-ROUT_XX-DR-Y-01028	FOSTERSTOWN (SHEET 3 OF 3)
Area 302	ML-P 302 A-A	ML1-JAI-BOR-ROUT_XX-DR-Y-01029	NAUL ROAD (SHEET 1 OF 2)
Area 302	ML-P 302 1-2	ML1-JAI-BOR-ROUT_XX-DR-Y-01030	NAUL ROAD (SHEET 2 OF 2)
Area 302	ML-P 302 A-B	ML1-JAI-BOR-ROUT_XX-DR-Y-01031	NAUL ROAD TO DUBLIN AIRPORT
Area 302	ML-P 302 B-C	ML1-JAI-BOR-ROUT_XX-DR-Y-01032	DUBLIN AIRPORT (SHEET 1 OF 5)
Area 302	ML-P 302 C-D	ML1-JAI-BOR-ROUT_XX-DR-Y-01033	DUBLIN AIRPORT (SHEET 2 OF 5)
Area 302	ML-P 302 D-E	ML1-JAI-BOR-ROUT_XX-DR-Y-01034	DUBLIN AIRPORT (SHEET 3 OF 5)
Area 302	ML-P 302 E-F	ML1-JAI-BOR-ROUT_XX-DR-Y-01035	DUBLIN AIRPORT (SHEET 4 OF 5)
Area 302	ML-P 302 F-G	ML1-JAI-BOR-ROUT_XX-DR-Y-01036	DUBLIN AIRPORT (SHEET 5 OF 5)
Area 302	ML-P 302 G-O	ML1-JAI-BOR-ROUT_XX-DR-Y-01037	BALLYSTRAUN (SHEET 1 OF 7)

Area	RO Plan Drawing No.	Internal Drawing No.	Drawing Title
Area 303	ML-P 303 1-2	ML1-JAI-BOR-ROUT_XX-DR-Y-01038	BALLYSTRAUN (SHEET 2 OF 7)
Area 303	ML-P 303 3-4	ML1-JAI-BOR-ROUT_XX-DR-Y-01039	BALLYSTRAUN (SHEET 3 OF 7)
Area 303	ML-P 303 4-5	ML1-JAI-BOR-ROUT_XX-DR-Y-01040	BALLYSTRAUN (SHEET 4 OF 7)
Area 303	ML-P 303 5-6	ML1-JAI-BOR-ROUT_XX-DR-Y-01041	BALLYSTRAUN (SHEET 5 OF 7)
Area 303	ML-P 303 6-7	ML1-JAI-BOR-ROUT_XX-DR-Y-01042	COULTRY
Area 303	ML-P 303 O-A	ML1-JAI-BOR-ROUT_XX-DR-Y-01043	BALLYSTRAUN (SHEET 6 OF 7)
Area 303	ML-P 303 A-B	ML1-JAI-BOR-ROUT_XX-DR-Y-01044	BALLYSTRAUN (SHEET 7 OF 7)
Area 303	ML-P 303 B-C	ML1-JAI-BOR-ROUT_XX-DR-Y-01045	BALLYMUN (SHEET 1 OF 11)
Area 303	ML-P 303 B1-C	ML1-JAI-BOR-ROUT_XX-DR-Y-01046	BALLYMUN (SHEET 2 OF 11)
Area 303	ML-P 303 C-D	ML1-JAI-BOR-ROUT_XX-DR-Y-01047	BALLYMUN (SHEET 3 OF 11)
Area 303	ML-P 303 D-E	ML1-JAI-BOR-ROUT_XX-DR-Y-01048	BALLYMUN (SHEET 4 OF 11)
Area 303	ML-P 303 E-F	ML1-JAI-BOR-ROUT_XX-DR-Y-01049	BALLYMUN (SHEET 5 OF 11)
Area 303	ML-P 303 F-G	ML1-JAI-BOR-ROUT_XX-DR-Y-01050	BALLYMUN (SHEET 6 OF 11)
Area 303	ML-P 303 G-H	ML1-JAI-BOR-ROUT_XX-DR-Y-01051	BALLYMUN (SHEET 7 OF 11)
Area 303	ML-P 303 8-9	ML1-JAI-BOR-ROUT_XX-DR-Y-01052	BALLYMUN (SHEET 8 OF 11)
Area 303	ML-P 303 9-10	ML1-JAI-BOR-ROUT_XX-DR-Y-01053	BALLYMUN (SHEET 9 OF 11)
Area 303	ML-P 303 11-12	ML1-JAI-BOR-ROUT_XX-DR-Y-01054	BALLYMUN (SHEET 10 OF 11)
Area 303	ML-P 303 12-13	ML1-JAI-BOR-ROUT_XX-DR-Y-01055	BALLYMUN (SHEET 11 OF 11)
Area 303	ML-P 303 H-J	ML1-JAI-BOR-ROUT_XX-DR-Y-01056	M50 JUNCTION 4, BALLYMUN
Area 303	ML-P 303 J-K	ML1-JAI-BOR-ROUT_XX-DR-Y-01057	OLD BALLYMUN ROAD (NORTH)
Area 303	ML-P 303 K-L	ML1-JAI-BOR-ROUT_XX-DR-Y-01058	GULLIVER'S RETAIL PARK
Area 303	ML-P 303 L-M	ML1-JAI-BOR-ROUT_XX-DR-Y-01059	NORTHWOOD (SHEET 1 OF 2)
Area 303	ML-P 303 M-N	ML1-JAI-BOR-ROUT_XX-DR-Y-01060	NORTHWOOD (SHEET 2 OF 2)
Area 303	ML-P 303 14-15	ML1-JAI-BOR-ROUT_XX-DR-Y-01061	SAINT MARGARET'S ROAD
Area 303	ML-P 303 15-16	ML1-JAI-BOR-ROUT_XX-DR-Y-01062	BALLYMUN INDUSTRIAL ESTATE
Area 303	ML-P 303 17-18	ML1-JAI-BOR-ROUT_XX-DR-Y-01100	BALBUTCHER LANE
Area 303	ML-P 303 N-O	ML1-JAI-BOR-ROUT_XX-DR-Y-01063	BALBUTCHER LANE

**RAILWAY WORKS - METROLINK**

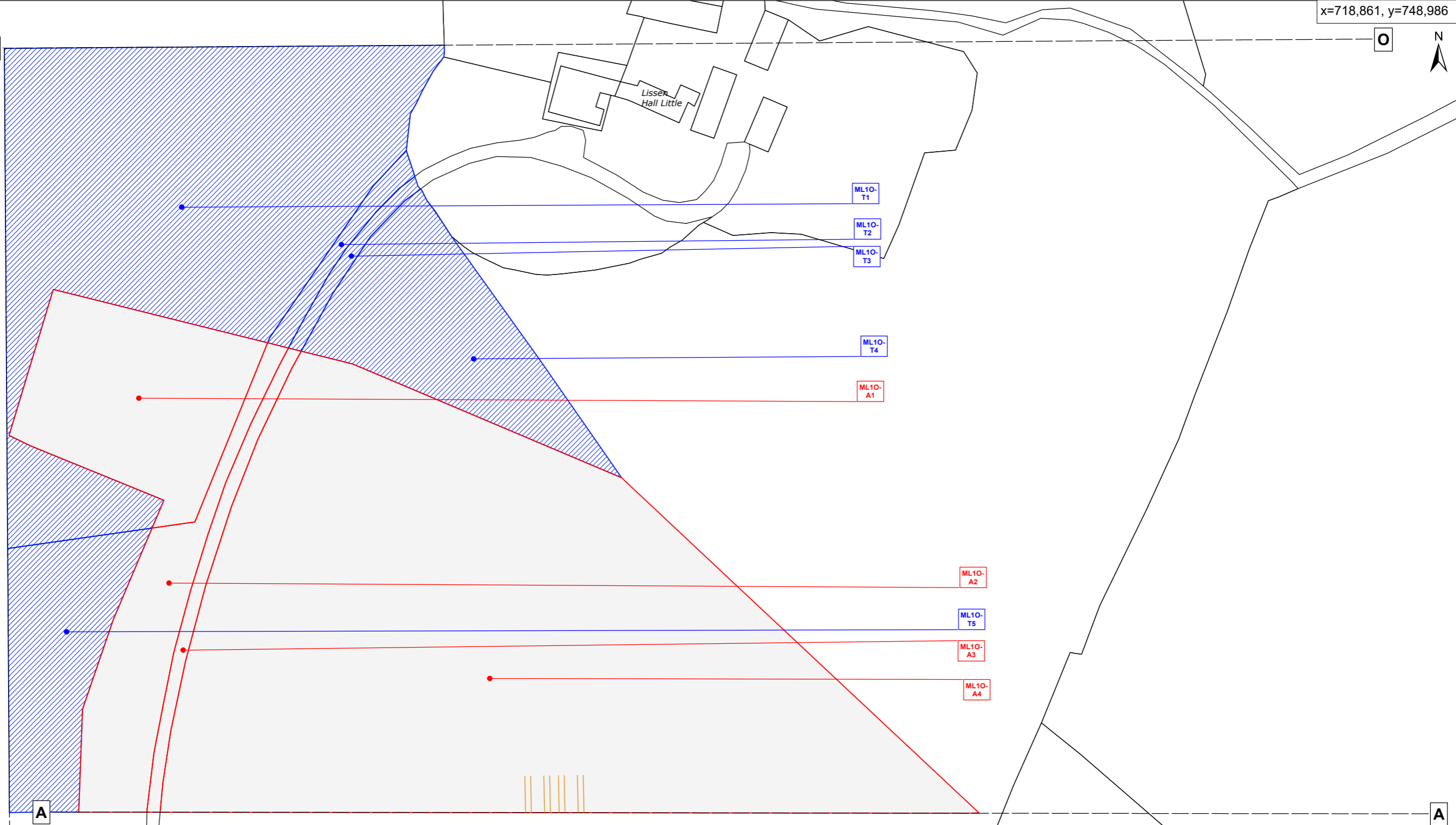
**PROPERTY DETAILS  
FINGAL COUNTY COUNCIL AREA  
BOOK 1 OF 2 (AREA ML301 TO ML304)  
LISSENHALL TO BALBUTCHER LANE**



© National Roads Authority (NRA) 1994-2022. This drawing is confidential and the copyright in it is owned by NRA. This drawing must not be either loaned, copied or otherwise reproduced in whole or in part or used for any purpose without the prior permission of NRA. Transport Infrastructure Ireland (TII) is an operational name of the National Roads Authority. © Ordnance Survey Ireland 2022/ OSi\_NMA\_273. All elevations are in metres and relate to OSi Geoid Model (OSGM02) Malin Head as defined by existing Project Control. All Co-ordinates are in Irish Transverse Mercator Grid (ITM) as defined by OSi active GPS station Tallaght College (TLLG).



MATCH LINE O



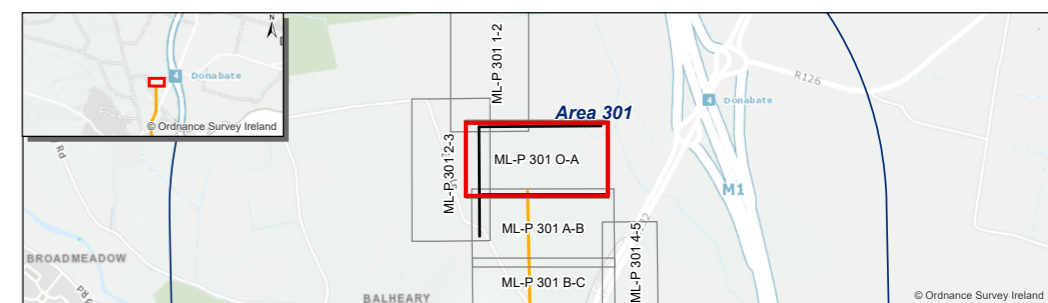
x=718,464, y=748,785

**LOCATION PLAN**  
Map Scale: 1:1000 @ A3

© National Roads Authority (NRA) 1994-2022. This drawing is confidential and the copyright in it is owned by NRA. This drawing must not be either loaned, copied or otherwise reproduced in whole or in part or used for any purpose without the prior permission of NRA.  
Transport Infrastructure Ireland (TII) is an operational name of the National Roads Authority.

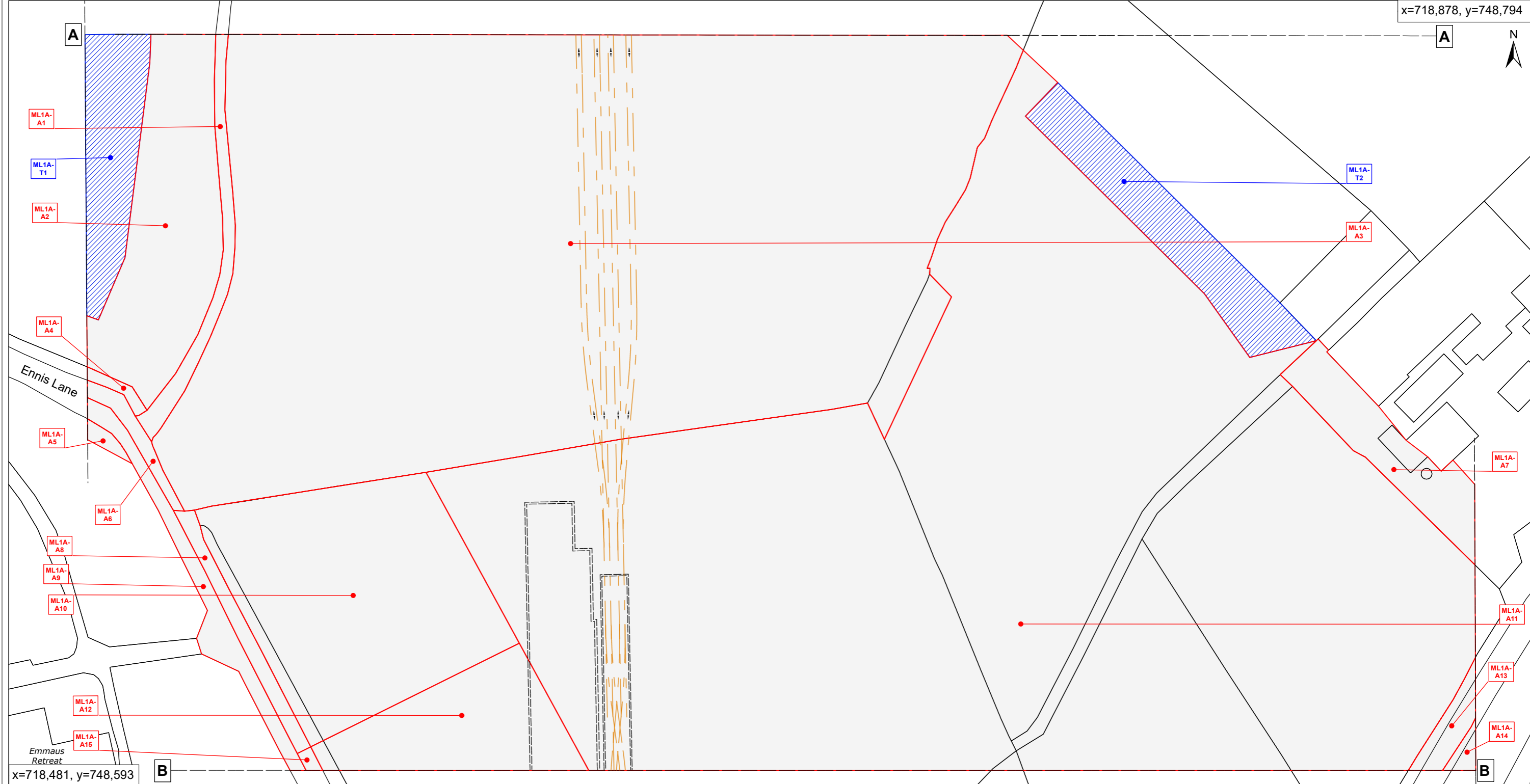
© Bluesky International Ltd. © Ordnance Survey Ireland 2022/ OSi\_NMA\_273. All elevations are in metres and relate to OSi Geoid Model (OSGM02) Malin Head as defined by existing Project Control. All Co-ordinates are in Irish Transverse Mercator Grid (ITM) as defined by OSi active GPS station Tallaght College (TLLG).

DRAWING LEGEND	
	LAND TAKE REFERENCE NUMBER EXTENT OF PROPOSED ACQUISITION OF LAND
	LAND TAKE REFERENCE NUMBER EXTENT OF PROPOSED ACQUISITION OF SUBSTRATUM LAND
	WAYLEAVE REFERENCE NUMBER EXTENT OF WAYLEAVE / RIGHT OF WAY TO BE ACQUIRED / EXTINGUISHED
	TEMPORARY SITE REFERENCE NUMBER EXTENT OF PROPOSED TEMPORARY SITE
	POSITION OF METRO RAIL TRACKS
	POSITION OF METRO RAIL TRACKS (UNDERGROUND)
	EXTENT OF METRO TUNNEL
	EXISTING BASEMENT REFERENCE NUMBER
	EXISTING LIGHTWELL (MAY BE AFFECTED OR ACQUIRED)
	EXISTING BUILDING FACADE
	EDGE OF EXISTING PAVEMENT
	EXISTING BASEMENT BENEATH - MAY BE AFFECTED OR ACQUIRED (EXACT EXTENT OF BASEMENTS TO BE CLARIFIED)



REVISION	DATE	MODIFICATION	STATUS	STATE
P03	04/08/2022		Draft	Published

TITLE: RAILWAY WORKS METROLINK - PROPERTY DETAILS LISSENHALL LITTLE (SHEET 1 OF 4)					
DRAWING NUMBER: ML1-JAI-BOR-ROUT_XX-DR-Y-01001					
DRAWN: TW		CHECKED: MM		APPROVED: PB	
SCALE: 1:1000 @ A3		REVIEWED: AS			
AREA NUMBER: 301		PLAN NUMBER: ML-P 301 O-A		SUBJECT: PROPERTY	



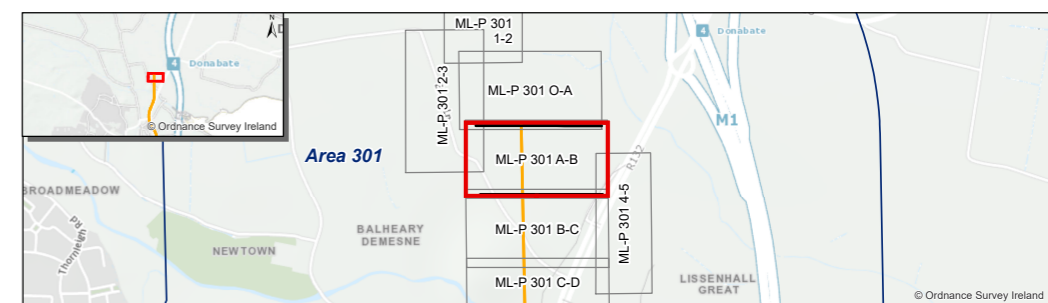
x=718,481, y=748,593

**LOCATION PLAN**  
 Map Scale: 1:1000 @ A3

© National Roads Authority (NRA) 1994-2022. This drawing is confidential and the copyright in it is owned by NRA. This drawing must not be either loaned, copied or otherwise reproduced in whole or in part or used for any purpose without the prior permission of NRA.  
 Transport Infrastructure Ireland (TII) is an operational name of the National Roads Authority.

© Bluesky International Ltd. © Ordnance Survey Ireland 2022/ OSi\_NMA\_273. All elevations are in metres and relate to OSi Geoid Model (OSGM02) Malin Head as defined by existing Project Control. All Co-ordinates are in Irish Transverse Mercator Grid (ITM) as defined by OSi active GPS station Tallaght College (TLLG).

DRAWING LEGEND	
	LAND TAKE REFERENCE NUMBER - EXTENT OF PROPOSED ACQUISITION OF LAND
	LAND TAKE REFERENCE NUMBER - EXTENT OF PROPOSED ACQUISITION OF SUBSTRATUM LAND
	WAYLEAVE REFERENCE NUMBER - EXTENT OF WAYLEAVE / RIGHT OF WAY TO BE ACQUIRED / EXTINGUISHED
	TEMPORARY SITE REFERENCE NUMBER - EXTENT OF PROPOSED TEMPORARY SITE
	POSITION OF METRO RAIL TRACKS
	POSITION OF METRO RAIL TRACKS (UNDERGROUND)
	EXTENT OF METRO TUNNEL
	EXISTING BASEMENT REFERENCE NUMBER
	EXISTING LIGHTWELL (MAY BE AFFECTED OR ACQUIRED)
	EXISTING BUILDING FACADE
	EDGE OF EXISTING PAVEMENT
	EXISTING BASEMENT BENEATH - MAY BE AFFECTED OR ACQUIRED (EXACT EXTENT OF BASEMENTS TO BE CLARIFIED)



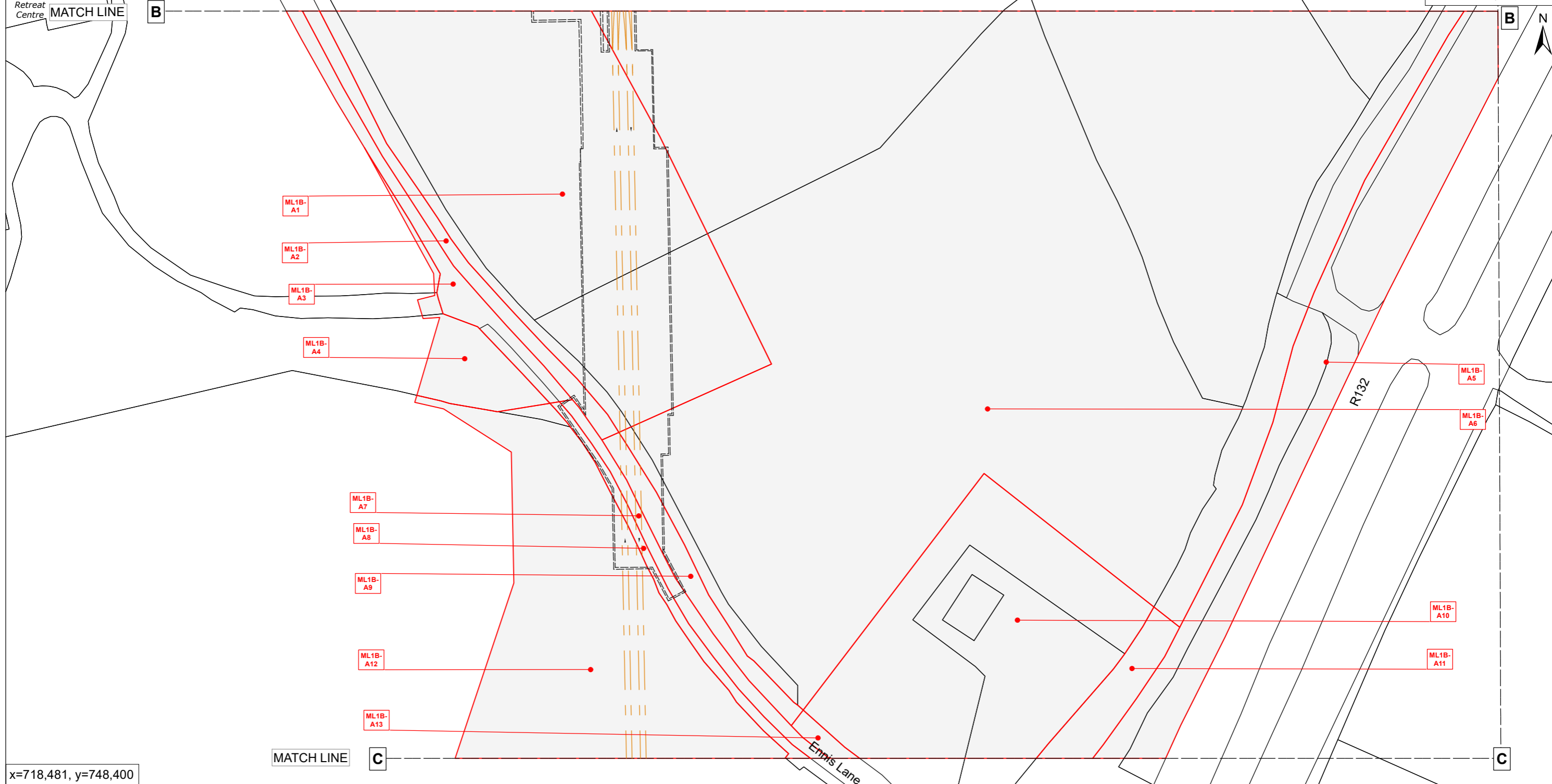
REVISION	DATE	MODIFICATION	STATUS	STATE
P03	04/08/2022		Draft	Published

TITLE: **RAILWAY WORKS  
 METROLINK - PROPERTY DETAILS  
 LISSENHALL LITTLE (SHEET 2 OF 4)**

DRAWING NUMBER: ML1-JAI-BOR-ROUT_XX-DR-Y-01002	CHECKED: MM	APPROVED: PB
DRAWN: TW	REVIEWED: AS	
SCALE: 1:1000 @ A3	PLAN NUMBER: ML-P 301 A-B	SUBJECT: PROPERTY
AREA NUMBER: 301		

Emmas  
Retreat  
Centre

x=718,878, y=748,601



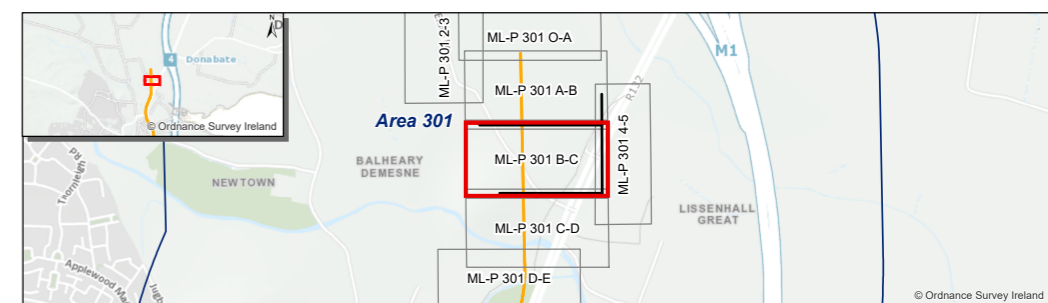
x=718,481, y=748,400

**LOCATION PLAN**  
Map Scale: 1:1000 @ A3

© National Roads Authority (NRA) 1994-2022. This drawing is confidential and the copyright in it is owned by NRA. This drawing must not be either loaned, copied or otherwise reproduced in whole or in part or used for any purpose without the prior permission of NRA. Transport Infrastructure Ireland (TII) is an operational name of the National Roads Authority.


© Bluesky International Ltd. © Ordnance Survey Ireland 2022/ OSi\_NMA\_273. All elevations are in metres and relate to OSi Geoid Model (OSGM02) Malin Head as defined by existing Project Control. All Co-ordinates are in Irish Transverse Mercator Grid (ITM) as defined by OSi active GPS station Tallaght College (TLLG).

DRAWING LEGEND	
	LAND TAKE REFERENCE NUMBER - EXTENT OF PROPOSED ACQUISITION OF LAND
	LAND TAKE REFERENCE NUMBER - EXTENT OF PROPOSED ACQUISITION OF SUBSTRATUM LAND
	WAYLEAVE REFERENCE NUMBER - EXTENT OF WAYLEAVE / RIGHT OF WAY TO BE ACQUIRED / EXTINGUISHED
	TEMPORARY SITE REFERENCE NUMBER - EXTENT OF PROPOSED TEMPORARY SITE
	POSITION OF METRO RAIL TRACKS
	POSITION OF METRO RAIL TRACKS (UNDERGROUND)
	EXTENT OF METRO TUNNEL
	EXISTING BASEMENT REFERENCE NUMBER
	EXISTING LIGHTWELL (MAY BE AFFECTED OR ACQUIRED)
	EXISTING BUILDING FACADE
	EDGE OF EXISTING PAVEMENT
	EXISTING BASEMENT BENEATH - MAY BE AFFECTED OR ACQUIRED (EXACT EXTENT OF BASEMENTS TO BE CLARIFIED)



REVISION	DATE	MODIFICATION	STATUS	STATE
P03	04/08/2022		Draft	Published





**RAILWAY WORKS  
METROLINK - PROPERTY DETAILS  
ESTUARY**

DRAWING NUMBER: ML1-JAI-BOR-ROUT_XX-DR-Y-01003		
DRAWN: TW	CHECKED: MM	APPROVED: PB
SCALE: 1:1000 @ A3	REVIEWED: AS	
AREA NUMBER: 301	PLAN NUMBER: ML-P 301 B-C	SUBJECT: PROPERTY

MATCH LINE

C

x=718,879, y=748,409

C



- ML1C-A1
- ML1C-A2
- ML1C-A3
- ML1C-A4
- ML1C-A5
- ML1C-A6
- ML1C-A7
- ML1C-A8

Ennis Lane

R132

Broad Meadow River

ML1C-T2

ML1C-T4

ML1C-A9

ML1C-A10

ML1C-T1

ML1C-A11

ML1C-T3

ML1C-A12

x=718,482, y=748,208

MATCH LINE

D

D

MATCH LINE

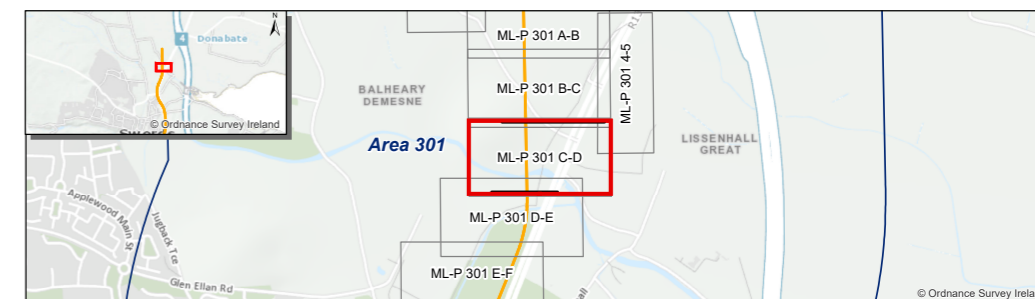
**LOCATION PLAN**  
Map Scale: 1:1000 @ A3

© National Roads Authority (NRA) 1994-2022. This drawing is confidential and the copyright in it is owned by NRA. This drawing must not be either loaned, copied or otherwise reproduced in whole or in part or used for any purpose without the prior permission of NRA.  
Transport Infrastructure Ireland (TII) is an operational name of the National Roads Authority.

© Bluesky International Ltd. © Ordnance Survey Ireland 2022/ OSi\_NMA\_273. All elevations are in metres and relate to OSi Geoid Model (OSGM02) Malin Head as defined by existing Project Control. All Co-ordinates are in Irish Transverse Mercator Grid (ITM) as defined by OSi active GPS station Tallaght College (TLLG).

**DRAWING LEGEND**

<b>LAND TAKE REFERENCE NUMBER</b>		EXTENT OF PROPOSED ACQUISITION OF LAND
<b>LAND TAKE REFERENCE NUMBER</b>		EXTENT OF PROPOSED ACQUISITION OF SUBSTRATUM LAND
<b>WAYLEAVE REFERENCE NUMBER</b>		EXTENT OF WAYLEAVE / RIGHT OF WAY TO BE ACQUIRED / EXTINGUISHED
<b>TEMPORARY SITE REFERENCE NUMBER</b>		EXTENT OF PROPOSED TEMPORARY SITE
		POSITION OF METRO RAIL TRACKS
		POSITION OF METRO RAIL TRACKS (UNDERGROUND)
		EXTENT OF METRO TUNNEL
<b>EXISTING BASEMENT REFERENCE NUMBER</b>		EXISTING LIGHTWELL (MAY BE AFFECTED OR ACQUIRED)
		EXISTING BUILDING FACADE
		EDGE OF EXISTING PAVEMENT
		EXISTING BASEMENT BENEATH - MAY BE AFFECTED OR ACQUIRED (EXACT EXTENT OF BASEMENTS TO BE CLARIFIED)

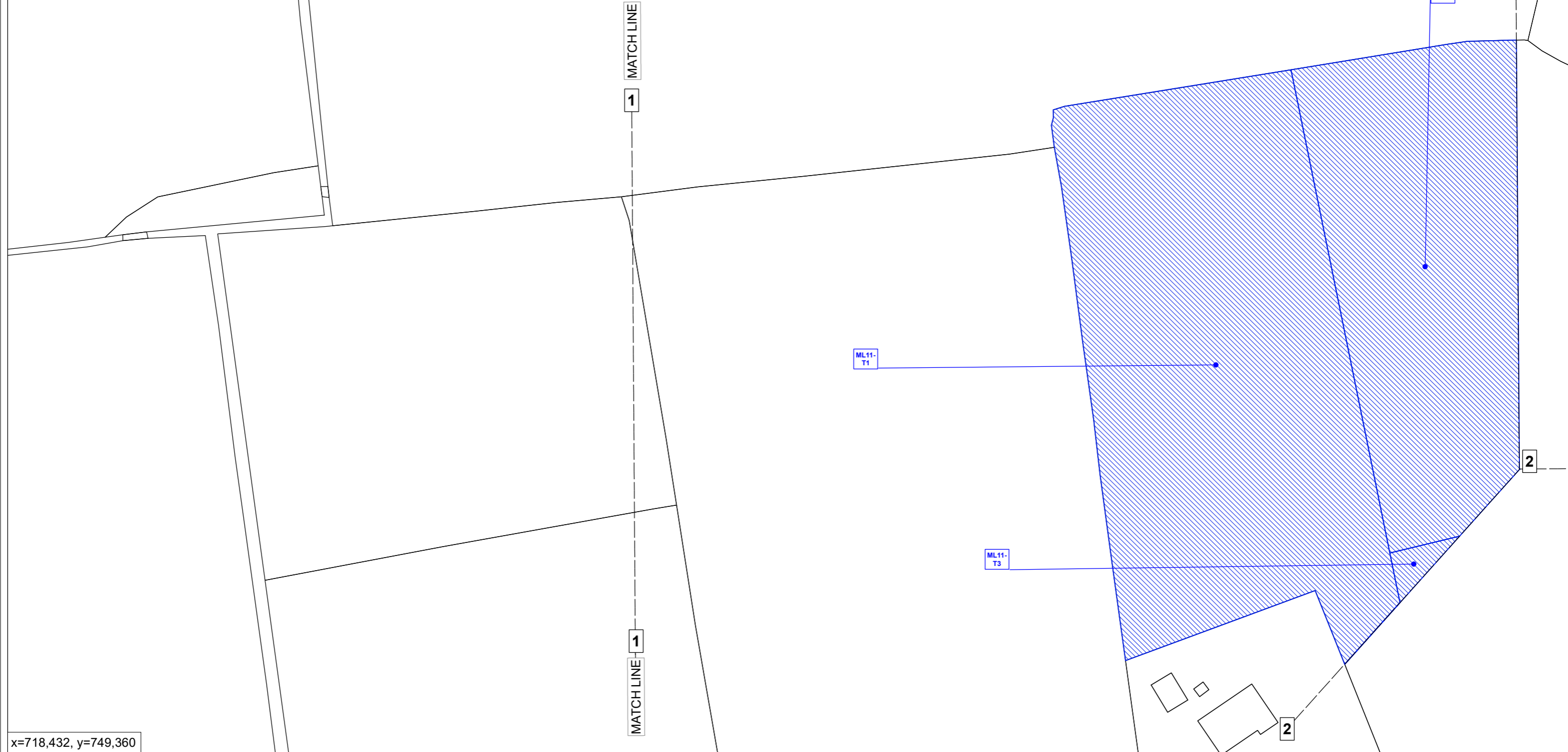


REVISION	DATE	MODIFICATION	STATUS	STATE
P03	04/08/2022		Draft	Published

**RAILWAY WORKS  
METROLINK - PROPERTY DETAILS  
BALHEARY DEMESNE (SHEET 1 OF 5)**

DRAWING NUMBER: ML1-JAI-BOR-ROUT_XX-DR-Y-01004		APPROVED: PB	
DRAWN: TW	CHECKED: MM	REVIEWED: AS	
SCALE: 1:1000 @ A3	PLAN NUMBER: ML-P 301 C-D	SUBJECT: PROPERTY	
AREA NUMBER: 301			

x=718,634, y=748,963



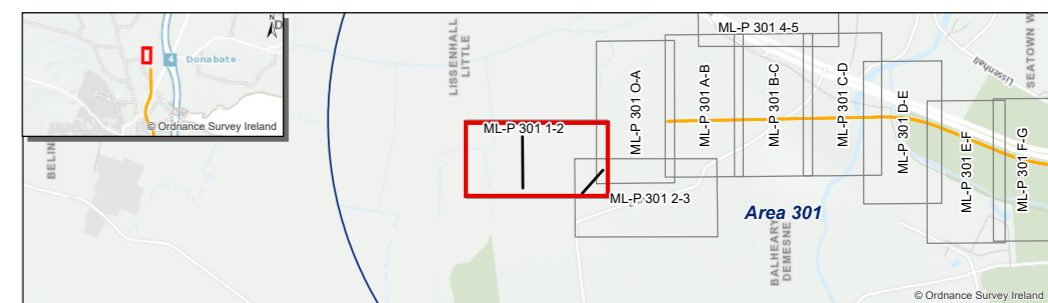
x=718,432, y=749,360

**LOCATION PLAN**  
Map Scale: 1:1000 @ A3



© National Roads Authority (NRA) 1994-2022. This drawing is confidential and the copyright in it is owned by NRA. This drawing must not be either loaned, copied or otherwise reproduced in whole or in part or used for any purpose without the prior permission of NRA. Transport Infrastructure Ireland (TII) is an operational name of the National Roads Authority.

© Bluesky International Ltd. © Ordnance Survey Ireland 2022/ OSi\_NMA\_273. All elevations are in metres and relate to OSi Geoid Model (OSGM02) Malin Head as defined by existing Project Control. All Co-ordinates are in Irish Transverse Mercator Grid (ITM) as defined by OSi active GPS station Tallaght College (TLLG).

DRAWING LEGEND	
	LAND TAKE REFERENCE NUMBER EXTENT OF PROPOSED ACQUISITION OF LAND
	LAND TAKE REFERENCE NUMBER EXTENT OF PROPOSED ACQUISITION OF SUBSTRATUM LAND
	WAYLEAVE REFERENCE NUMBER EXTENT OF WAYLEAVE / RIGHT OF WAY TO BE ACQUIRED / EXTINGUISHED
	TEMPORARY SITE REFERENCE NUMBER EXTENT OF PROPOSED TEMPORARY SITE
	POSITION OF METRO RAIL TRACKS
	POSITION OF METRO RAIL TRACKS (UNDERGROUND)
	EXTENT OF METRO TUNNEL
	EXISTING BASEMENT REFERENCE NUMBER
	EXISTING LIGHTWELL (MAY BE AFFECTED OR ACQUIRED)
	EXISTING BUILDING FACADE
	EDGE OF EXISTING PAVEMENT
	EXISTING BASEMENT BENEATH - MAY BE AFFECTED OR ACQUIRED (EXACT EXTENT OF BASEMENTS TO BE CLARIFIED)

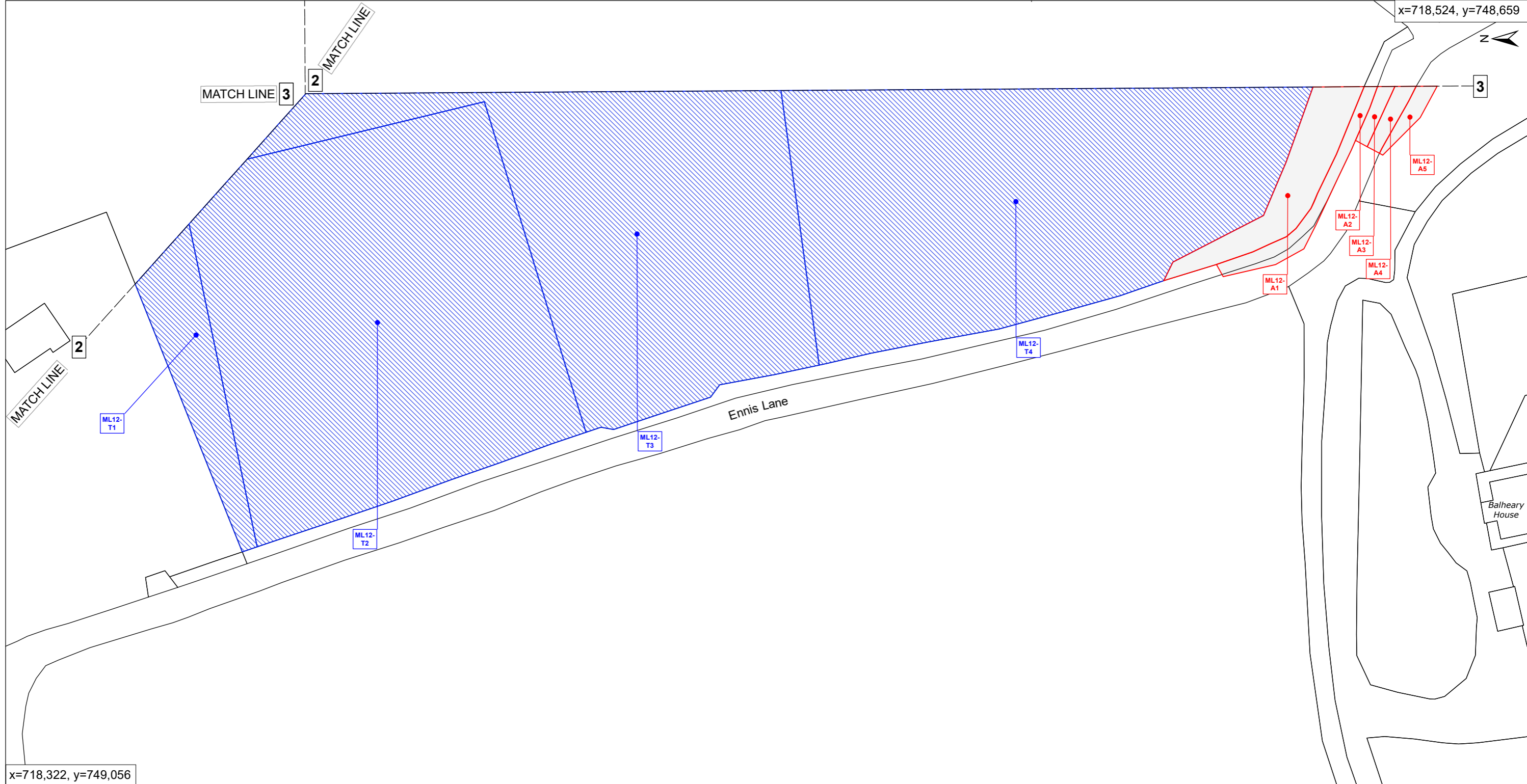


REVISION	DATE	MODIFICATION	STATUS	STATE
P03	04/08/2022		Draft	Published

TITLE: **RAILWAY WORKS  
METROLINK - PROPERTY DETAILS  
LISSENHALL LITTLE (SHEET 3 OF 4)**

DRAWING NUMBER: ML1-JAI-BOR-ROUT_XX-DR-Y-01005	CHECKED: MM	APPROVED: PB
DRAWN: TW	REVIEWED: AS	
SCALE: 1:1000 @ A3	PLAN NUMBER: ML-P 301 1-2	SUBJECT: PROPERTY
AREA NUMBER: 301		



x=718,322, y=749,056

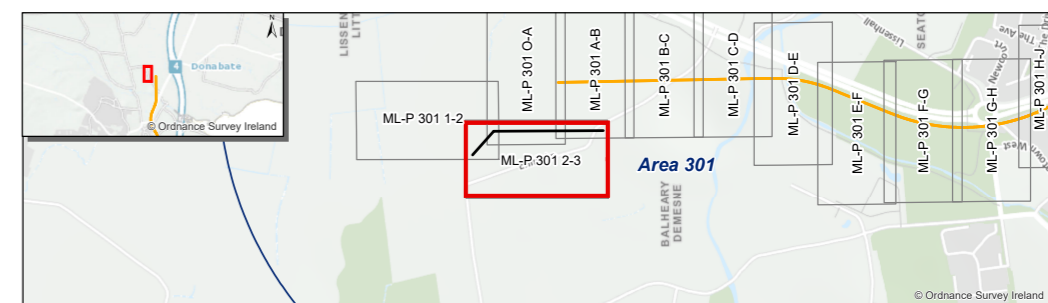
x=718,524, y=748,659

**LOCATION PLAN**  
Map Scale: 1:1000 @ A3

© National Roads Authority (NRA) 1994-2022. This drawing is confidential and the copyright in it is owned by NRA. This drawing must not be either loaned, copied or otherwise reproduced in whole or in part or used for any purpose without the prior permission of NRA. Transport Infrastructure Ireland (TII) is an operational name of the National Roads Authority.

© Bluesky International Ltd. © Ordnance Survey Ireland 2022/ OSi\_NMA\_273. All elevations are in metres and relate to OSi Geoid Model (OSGM02) Malin Head as defined by existing Project Control. All Co-ordinates are in Irish Transverse Mercator Grid (ITM) as defined by OSi active GPS station Tallaght College (TLLG).

DRAWING LEGEND	
	LAND TAKE REFERENCE NUMBER EXTENT OF PROPOSED ACQUISITION OF LAND
	LAND TAKE REFERENCE NUMBER EXTENT OF PROPOSED ACQUISITION OF SUBSTRATUM LAND
	WAYLEAVE REFERENCE NUMBER EXTENT OF WAYLEAVE / RIGHT OF WAY TO BE ACQUIRED / EXTINGUISHED
	TEMPORARY SITE REFERENCE NUMBER EXTENT OF PROPOSED TEMPORARY SITE
	POSITION OF METRO RAIL TRACKS
	POSITION OF METRO RAIL TRACKS (UNDERGROUND)
	EXTENT OF METRO TUNNEL
	EXISTING BASEMENT REFERENCE NUMBER EXISTING LIGHTWELL (MAY BE AFFECTED OR ACQUIRED) EXISTING BUILDING FACADE EDGE OF EXISTING PAVEMENT
	EXISTING BASEMENT BENEATH - MAY BE AFFECTED OR ACQUIRED (EXACT EXTENT OF BASEMENTS TO BE CLARIFIED)



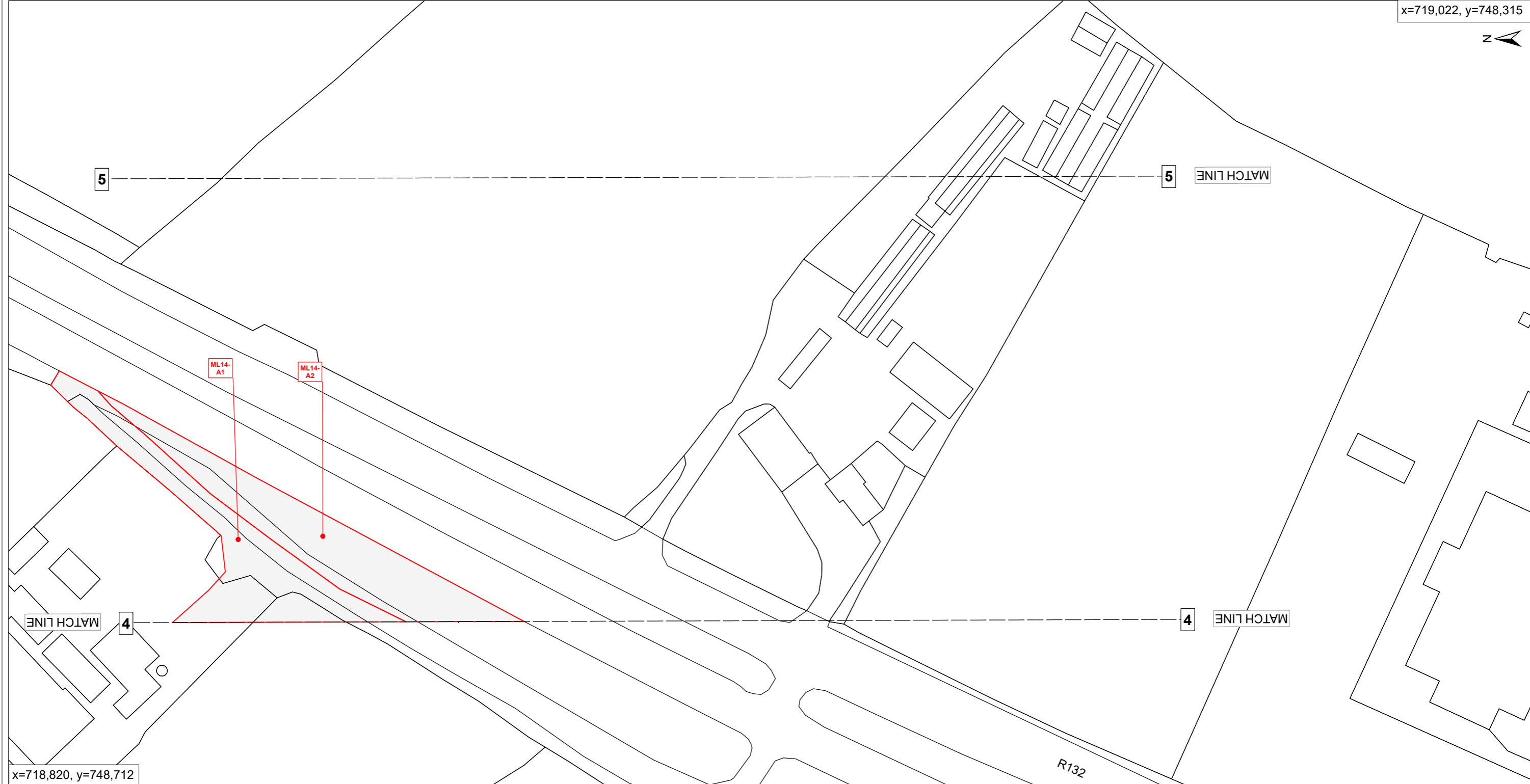
REVISION	DATE	MODIFICATION	STATUS	STATE
P03	04/08/2022		Draft	Published

TITLE: **RAILWAY WORKS  
METROLINK - PROPERTY DETAILS  
LISSENHALL LITTLE (SHEET 4 OF 4)**

DRAWING NUMBER: ML1-JAI-BOR-ROUT\_XX-DR-Y-01006

DRAWN: TW	CHECKED: MM	APPROVED: PB
SCALE: 1:1000 @ A3	REVIEWED: AS	
AREA NUMBER: 301	PLAN NUMBER: ML-P 301 2-3	SUBJECT: PROPERTY





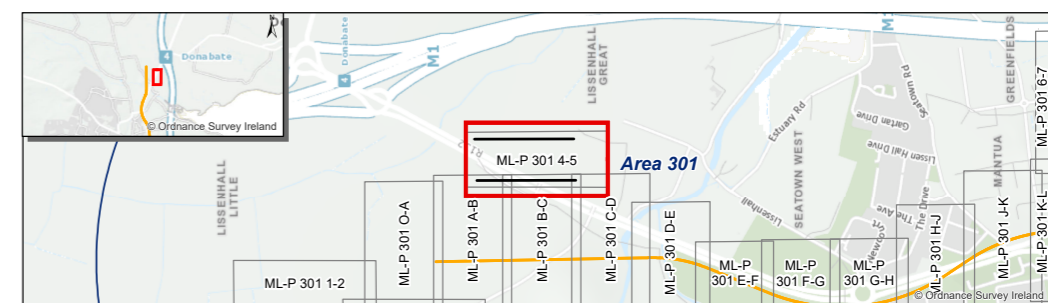
x=718,820, y=748,712

**LOCATION PLAN**  
Map Scale: 1:1000 @ A3

© National Roads Authority (NRA) 1994-2022. This drawing is confidential and the copyright in it is owned by NRA. This drawing must not be either loaned, copied or otherwise reproduced in whole or in part or used for any purpose without the prior permission of NRA.  
Transport Infrastructure Ireland (TII) is an operational name of the National Roads Authority.

© Bluesky International Ltd. © Ordnance Survey Ireland 2022/ OSi\_NMA\_273. All elevations are in metres and relate to OSi Geoid Model (OSGM02) Malin Head as defined by existing Project Control. All Co-ordinates are in Irish Transverse Mercator Grid (ITM) as defined by OSi active GPS station Tallaght College (TLLG).

DRAWING LEGEND	
	LAND TAKE REFERENCE NUMBER EXTENT OF PROPOSED ACQUISITION OF LAND
	LAND TAKE REFERENCE NUMBER EXTENT OF PROPOSED ACQUISITION OF SUBSTRATUM LAND
	WAYLEAVE REFERENCE NUMBER EXTENT OF WAYLEAVE / RIGHT OF WAY TO BE ACQUIRED / EXTINGUISHED
	TEMPORARY SITE REFERENCE NUMBER EXTENT OF PROPOSED TEMPORARY SITE
	POSITION OF METRO RAIL TRACKS
	POSITION OF METRO RAIL TRACKS (UNDERGROUND)
	EXTENT OF METRO TUNNEL
	EXISTING BASEMENT REFERENCE NUMBER EXISTING LIGHTWELL (MAY BE AFFECTED OR ACQUIRED) EXISTING BUILDING FACADE EDGE OF EXISTING PAVEMENT
	EXISTING BASEMENT BENEATH - MAY BE AFFECTED OR ACQUIRED (EXACT EXTENT OF BASEMENTS TO BE CLARIFIED)

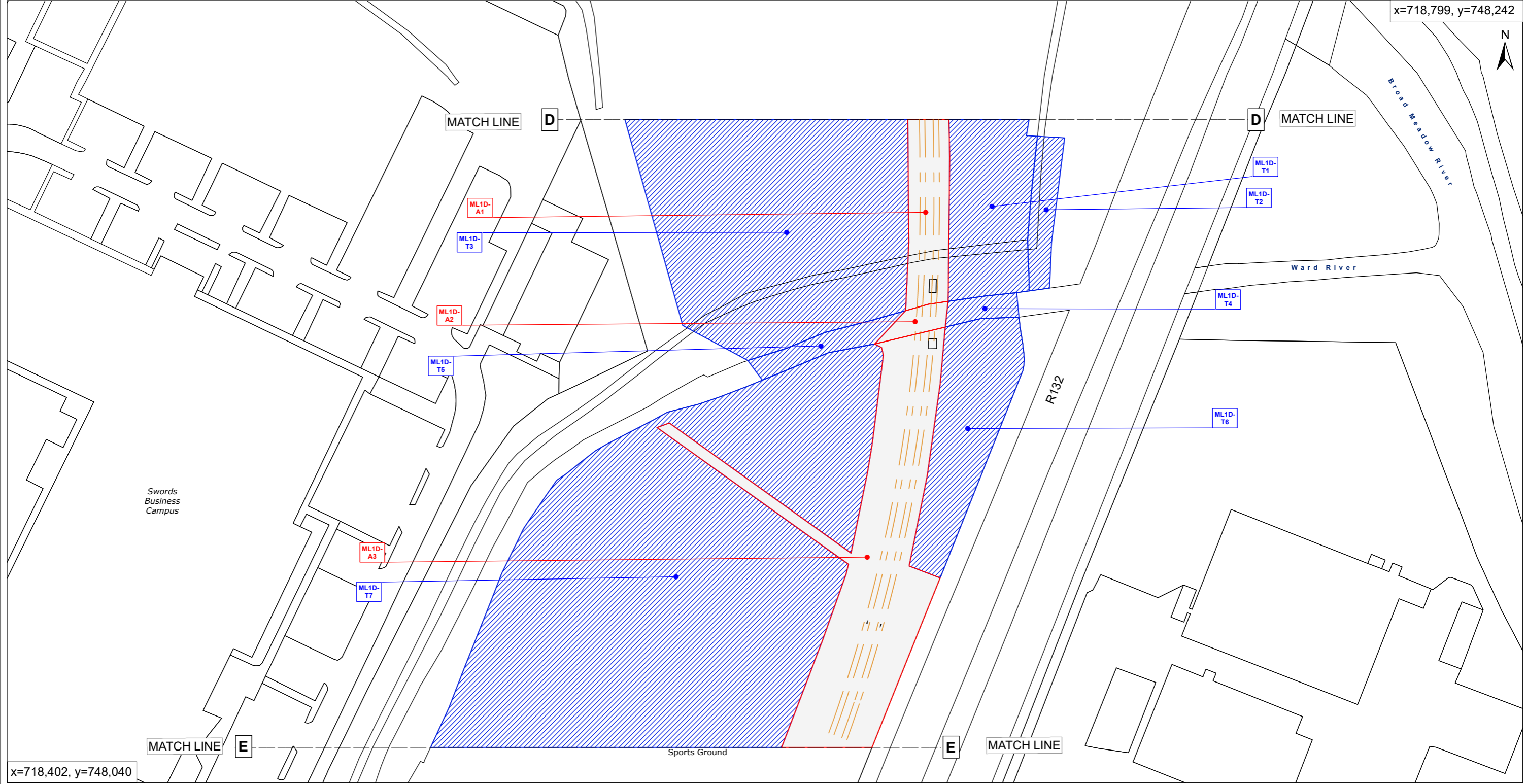


REVISION	DATE	MODIFICATION	STATUS	STATE
P03	04/08/2022		Draft	Published

TITLE: **RAILWAY WORKS  
METROLINK - PROPERTY DETAILS  
LISKENHALL GREAT**

DRAWING NUMBER: ML1-JAI-BOR-ROUT\_XX-DR-Y-01007

DRAWN: TW	CHECKED: MM	APPROVED: PB
SCALE: 1:1000 @ A3	REVIEWED: AS	
AREA NUMBER: 301	PLAN NUMBER: ML-P 301 4-5	SUBJECT: PROPERTY

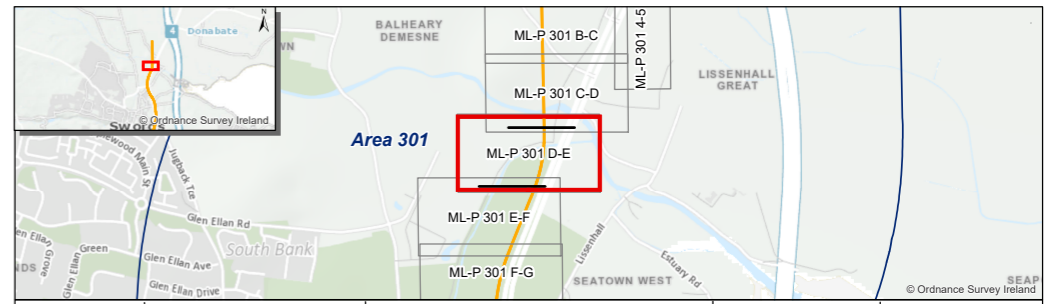


**LOCATION PLAN**  
Map Scale: 1:1000 @ A3

© National Roads Authority (NRA) 1994-2022. This drawing is confidential and the copyright in it is owned by NRA. This drawing must not be either loaned, copied or otherwise reproduced in whole or in part or used for any purpose without the prior permission of NRA. Transport Infrastructure Ireland (TII) is an operational name of the National Roads Authority.

© Bluesky International Ltd. © Ordnance Survey Ireland 2022/ OSi\_NMA\_273. All elevations are in metres and relate to OSi Geoid Model (OSGM02) Malin Head as defined by existing Project Control. All Co-ordinates are in Irish Transverse Mercator Grid (ITM) as defined by OSi active GPS station Tallaght College (TLLG).

DRAWING LEGEND	
	LAND TAKE REFERENCE NUMBER EXTENT OF PROPOSED ACQUISITION OF LAND
	LAND TAKE REFERENCE NUMBER EXTENT OF PROPOSED ACQUISITION OF SUBSTRATUM LAND
	WAYLEAVE REFERENCE NUMBER EXTENT OF WAYLEAVE / RIGHT OF WAY TO BE ACQUIRED / EXTINGUISHED
	TEMPORARY SITE REFERENCE NUMBER EXTENT OF PROPOSED TEMPORARY SITE
	POSITION OF METRO RAIL TRACKS
	POSITION OF METRO RAIL TRACKS (UNDERGROUND)
	EXTENT OF METRO TUNNEL
	EXISTING BASEMENT REFERENCE NUMBER EXISTING LIGHTWELL (MAY BE AFFECTED OR ACQUIRED) EXISTING BUILDING FACADE EDGE OF EXISTING PAVEMENT
	EXISTING BASEMENT BENEATH - MAY BE AFFECTED OR ACQUIRED (EXACT EXTENT OF BASEMENTS TO BE CLARIFIED)

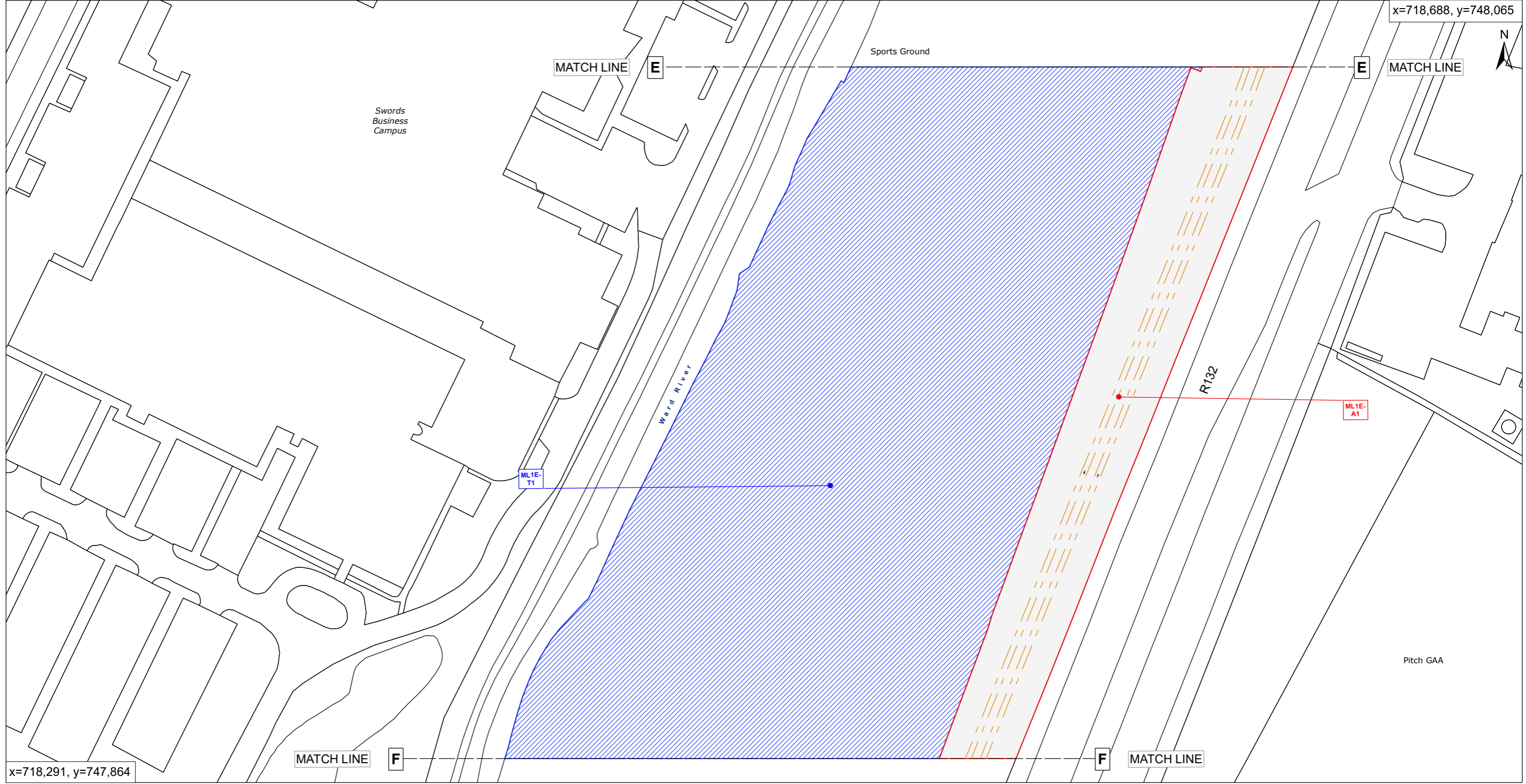


REVISION	DATE	MODIFICATION	STATUS	STATE
P03	04/08/2022		Draft	Published

TITLE: **RAILWAY WORKS  
METROLINK - PROPERTY DETAILS  
BALHEARY DEMESNE (SHEET 2 OF 5)**

DRAWING NUMBER: ML1-JAI-BOR-ROUT\_XX-DR-Y-01008

DRAWN: TW	CHECKED: MM	APPROVED: PB
SCALE: 1:1000 @ A3	REVIEWED: AS	
AREA NUMBER: 301	PLAN NUMBER: ML-P 301 D-E	SUBJECT: PROPERTY



x=718,291, y=747,864

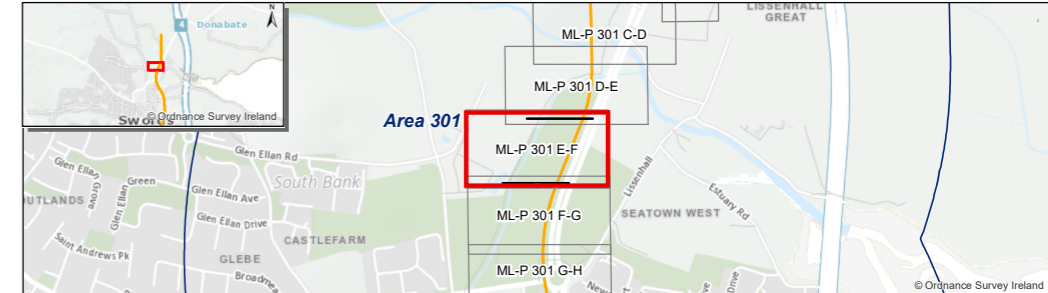
x=718,688, y=748,065

**LOCATION PLAN**  
Map Scale: 1:1000 @ A3

© National Roads Authority (NRA) 1994-2022. This drawing is confidential and the copyright in it is owned by NRA. This drawing must not be either loaned, copied or otherwise reproduced in whole or in part or used for any purpose without the prior permission of NRA. Transport Infrastructure Ireland (TII) is an operational name of the National Roads Authority.

© Bluesky International Ltd. © Ordnance Survey Ireland 2022/ OSi\_NMA\_273. All elevations are in metres and relate to OSi Geoid Model (OSGM02) Malin Head as defined by existing Project Control. All Co-ordinates are in Irish Transverse Mercator Grid (ITM) as defined by OSi active GPS station Tallaght College (TLLG).

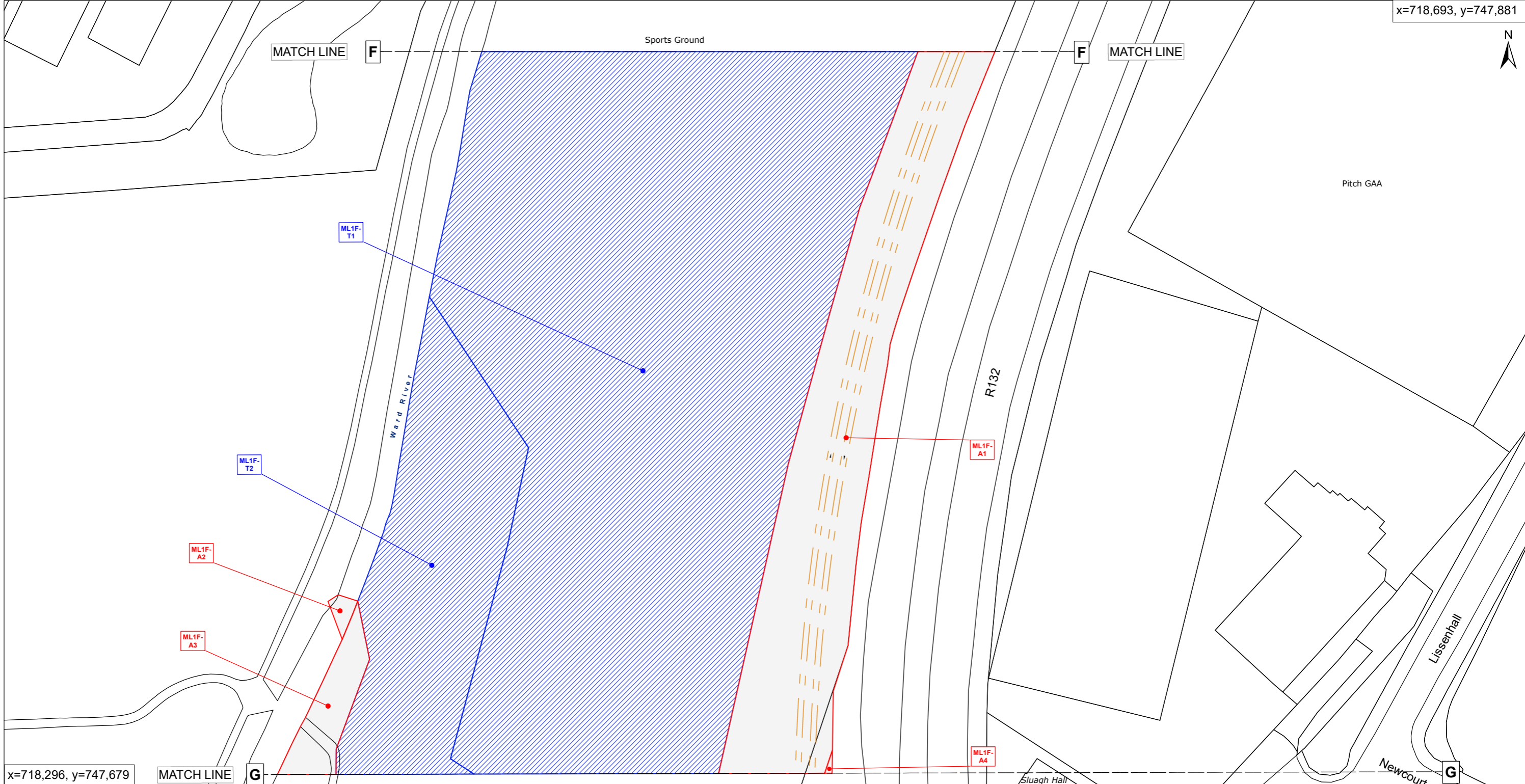
DRAWING LEGEND	
	LAND TAKE REFERENCE NUMBER EXTENT OF PROPOSED ACQUISITION OF LAND
	LAND TAKE REFERENCE NUMBER EXTENT OF PROPOSED ACQUISITION OF SUBSTRATUM LAND
	WAYLEAVE REFERENCE NUMBER EXTENT OF WAYLEAVE / RIGHT OF WAY TO BE ACQUIRED / EXTINGUISHED
	TEMPORARY SITE REFERENCE NUMBER EXTENT OF PROPOSED TEMPORARY SITE
	POSITION OF METRO RAIL TRACKS
	POSITION OF METRO RAIL TRACKS (UNDERGROUND)
	EXTENT OF METRO TUNNEL
	EXISTING BASEMENT REFERENCE NUMBER
	EXISTING LIGHTWELL (MAY BE AFFECTED OR ACQUIRED)
	EXISTING BUILDING FACADE
	EDGE OF EXISTING PAVEMENT
	EXISTING BASEMENT BENEATH - MAY BE AFFECTED OR ACQUIRED (EXACT EXTENT OF BASEMENTS TO BE CLARIFIED)



REVISION	DATE	MODIFICATION	STATUS	STATE
P03	04/08/2022		Draft	Published

TITLE: **RAILWAY WORKS  
METROLINK - PROPERTY DETAILS  
BALHEARY DEMESNE (SHEET 3 OF 5)**

DRAWING NUMBER:	ML1-JAI-BOR-ROUT_XX-DR-Y-01009		
DRAWN: TW	CHECKED: MM	APPROVED: PB	
SCALE: 1:1000 @ A3	REVIEWED: AS		
AREA NUMBER:	301	PLAN NUMBER:	ML-P 301 E-F
		SUBJECT:	PROPERTY



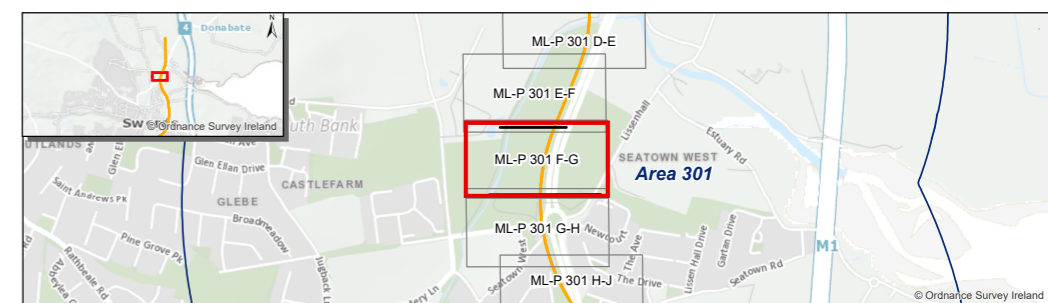
x=718,296, y=747,679

**LOCATION PLAN**  
Map Scale: 1:1000 @ A3

© National Roads Authority (NRA) 1994-2022. This drawing is confidential and the copyright in it is owned by NRA. This drawing must not be either loaned, copied or otherwise reproduced in whole or in part or used for any purpose without the prior permission of NRA.  
Transport Infrastructure Ireland (TII) is an operational name of the National Roads Authority.

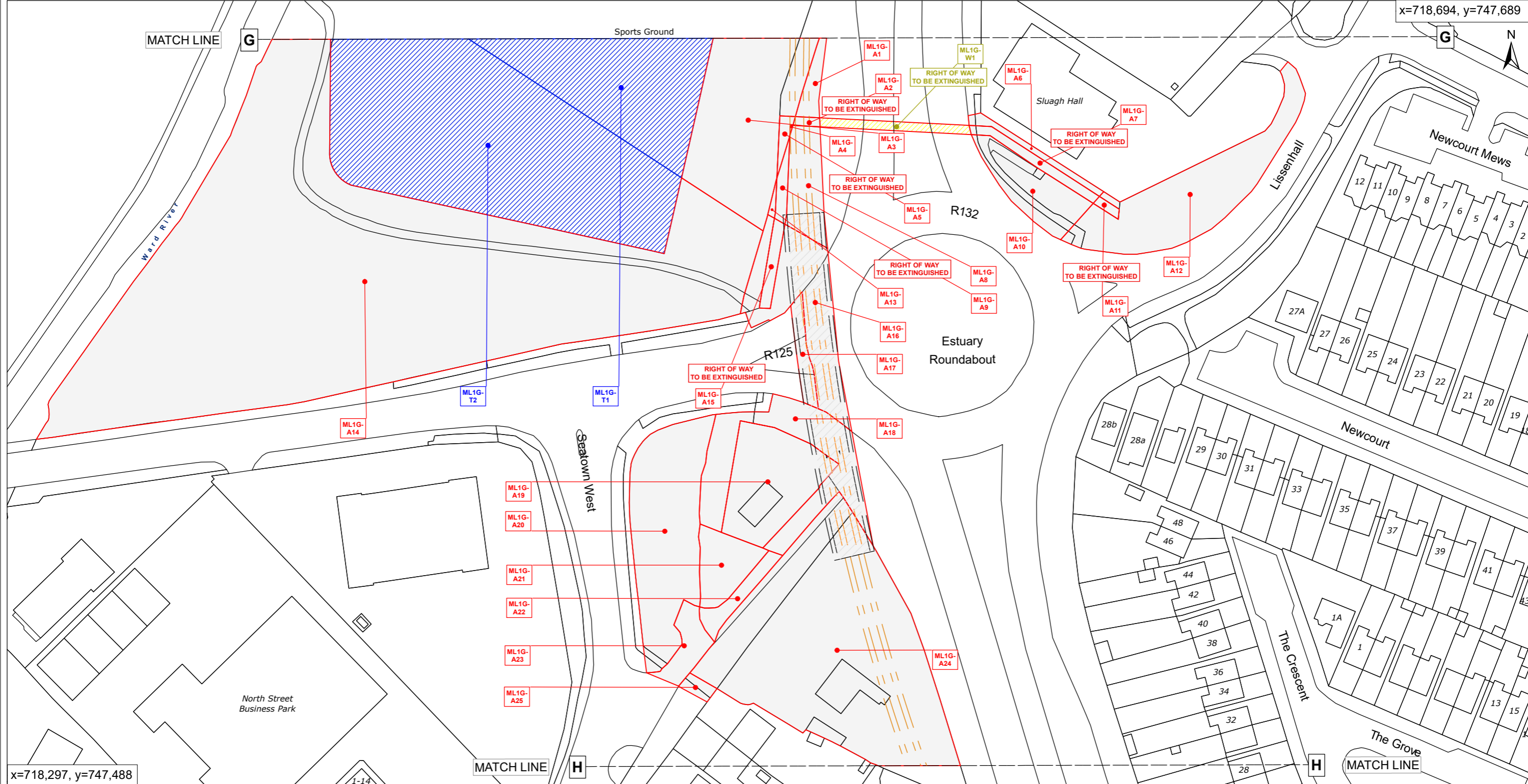
© Bluesky International Ltd. © Ordnance Survey Ireland 2022/ OSi\_NMA\_273. All elevations are in metres and relate to OSi Geoid Model (OSGM02) Malin Head as defined by existing Project Control. All Co-ordinates are in Irish Transverse Mercator Grid (ITM) as defined by OSi active GPS station Tallaght College (TLLG).

DRAWING LEGEND	
	LAND TAKE REFERENCE NUMBER EXTENT OF PROPOSED ACQUISITION OF LAND
	LAND TAKE REFERENCE NUMBER EXTENT OF PROPOSED ACQUISITION OF SUBSTRATUM LAND
	WAYLEAVE REFERENCE NUMBER EXTENT OF WAYLEAVE / RIGHT OF WAY TO BE ACQUIRED / EXTINGUISHED
	TEMPORARY SITE REFERENCE NUMBER EXTENT OF PROPOSED TEMPORARY SITE
	POSITION OF METRO RAIL TRACKS
	POSITION OF METRO RAIL TRACKS (UNDERGROUND)
	EXTENT OF METRO TUNNEL
	EXISTING BASEMENT REFERENCE NUMBER EXISTING LIGHTWELL (MAY BE AFFECTED OR ACQUIRED) EXISTING BUILDING FACADE
	EDGE OF EXISTING PAVEMENT
	EXISTING BASEMENT BENEATH - MAY BE AFFECTED OR ACQUIRED (EXACT EXTENT OF BASEMENTS TO BE CLARIFIED)



REVISION	DATE	MODIFICATION	STATUS	STATE
P03	04/08/2022		Draft	Published

<b>RAILWAY WORKS</b> <b>METROLINK - PROPERTY DETAILS</b> <b>BALHEARY DEMESNE (SHEET 4 OF 5)</b>		
DRAWING NUMBER: ML1-JAI-BOR-ROUT_XX-DR-Y-01010		
DRAWN: TW	CHECKED: MM	APPROVED: PB
SCALE: 1:1000 @ A3	REVIEWED: AS	
AREA NUMBER: 301	PLAN NUMBER: ML-P 301 F-G	SUBJECT: PROPERTY



x=718,297, y=747,488

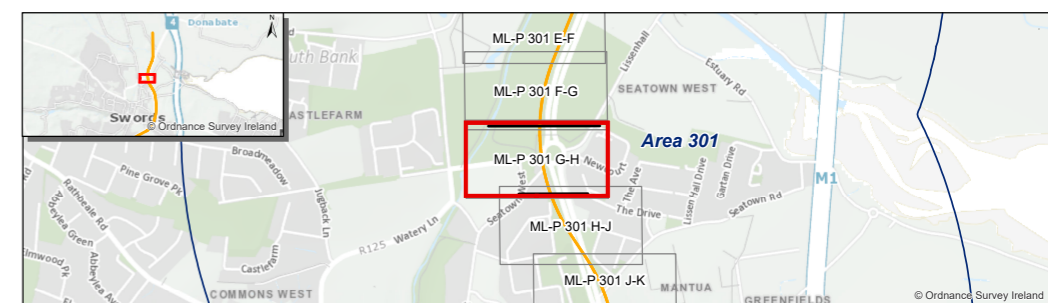
x=718,694, y=747,689

**LOCATION PLAN**  
Map Scale: 1:1000 @ A3

© National Roads Authority (NRA) 1994-2022. This drawing is confidential and the copyright in it is owned by NRA. This drawing must not be either loaned, copied or otherwise reproduced in whole or in part or used for any purpose without the prior permission of NRA. Transport Infrastructure Ireland (TII) is an operational name of the National Roads Authority.

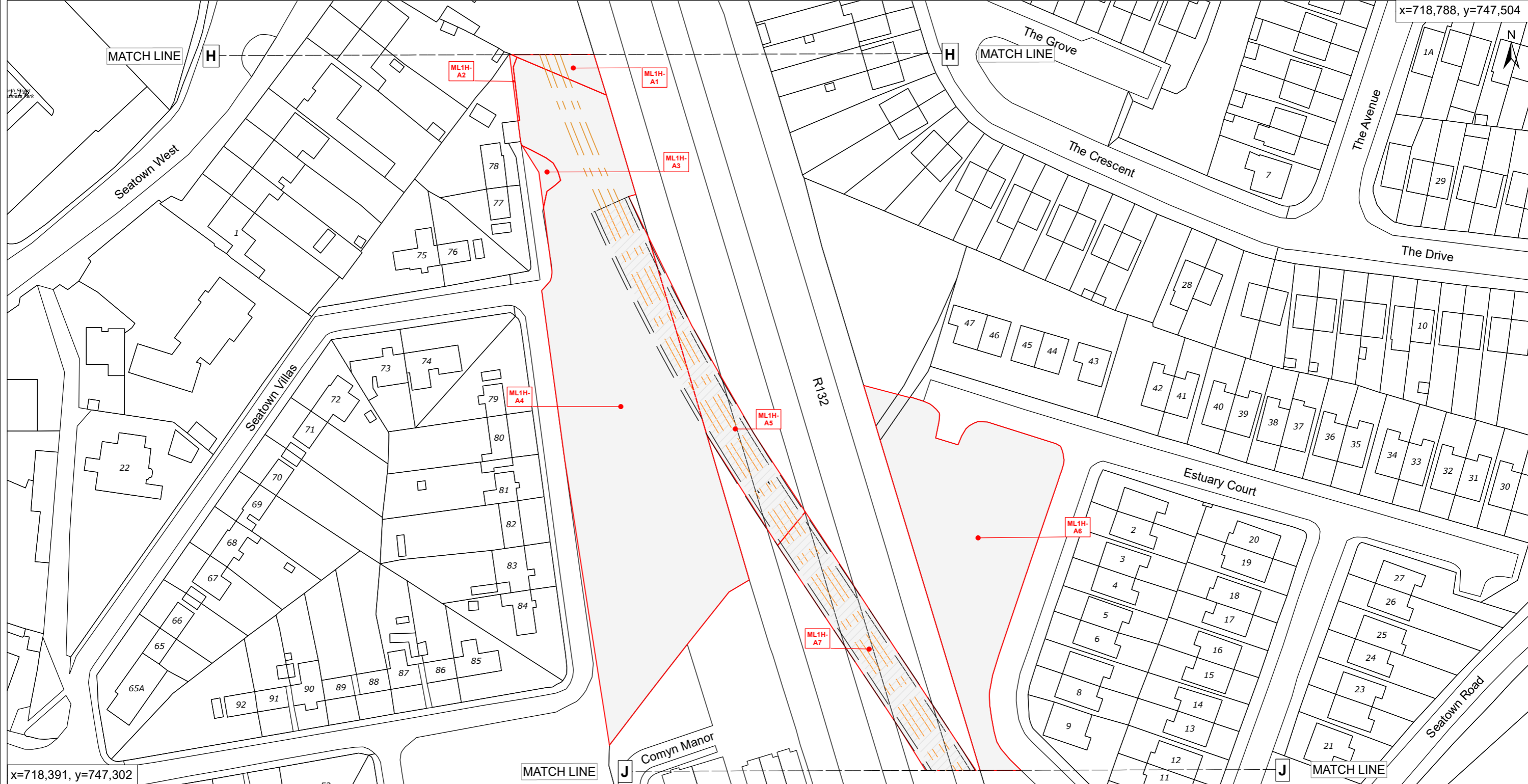
© Bluesky International Ltd. © Ordnance Survey Ireland 2022/ OSi\_NMA\_273. All elevations are in metres and relate to OSi Geoid Model (OSGM02) Malin Head as defined by existing Project Control. All Co-ordinates are in Irish Transverse Mercator Grid (ITM) as defined by OSi active GPS station Tallaght College (TLLG).

DRAWING LEGEND	
	LAND TAKE REFERENCE NUMBER EXTENT OF PROPOSED ACQUISITION OF LAND
	LAND TAKE REFERENCE NUMBER EXTENT OF PROPOSED ACQUISITION OF SUBSTRATUM LAND
	WAYLEAVE REFERENCE NUMBER EXTENT OF WAYLEAVE / RIGHT OF WAY TO BE ACQUIRED / EXTINGUISHED
	TEMPORARY SITE REFERENCE NUMBER EXTENT OF PROPOSED TEMPORARY SITE
	POSITION OF METRO RAIL TRACKS
	POSITION OF METRO RAIL TRACKS (UNDERGROUND)
	EXTENT OF METRO TUNNEL
	EXISTING BASEMENT REFERENCE NUMBER EXISTING LIGHTWELL (MAY BE AFFECTED OR ACQUIRED) EXISTING BUILDING FACADE EDGE OF EXISTING PAVEMENT
	EXISTING BASEMENT BENEATH - MAY BE AFFECTED OR ACQUIRED (EXACT EXTENT OF BASEMENTS TO BE CLARIFIED)



REVISION	DATE	MODIFICATION	STATUS	STATE
P03	04/08/2022		Draft	Published

<b>RAILWAY WORKS</b> <b>METROLINK - PROPERTY DETAILS</b> <b>BALHEARY DEMESNE (SHEET 5 OF 5)</b>					
TITLE: ML1-JAI-BOR-ROUT_XX-DR-Y-01011					
DRAWING NUMBER: 301		CHECKED: MM		APPROVED: PB	
SCALE: 1:1000 @ A3		REVIEWED: AS		SUBJECT: PROPERTY	
AREA NUMBER: 301		PLAN NUMBER: ML-P 301 G-H			



x=718,391, y=747,302

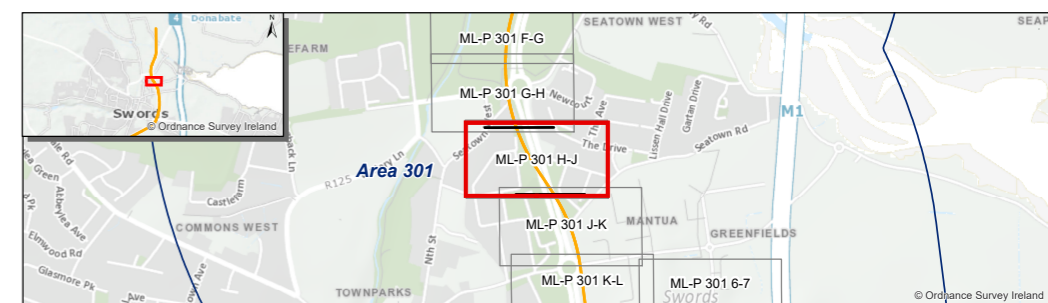
x=718,788, y=747,504

**LOCATION PLAN**  
Map Scale: 1:1000 @ A3

© National Roads Authority (NRA) 1994-2022. This drawing is confidential and the copyright in it is owned by NRA. This drawing must not be either loaned, copied or otherwise reproduced in whole or in part or used for any purpose without the prior permission of NRA. Transport Infrastructure Ireland (TII) is an operational name of the National Roads Authority.

© Bluesky International Ltd. © Ordnance Survey Ireland 2022/ OSi\_NMA\_273. All elevations are in metres and relate to OSi Geoid Model (OSGM02) Malin Head as defined by existing Project Control. All Co-ordinates are in Irish Transverse Mercator Grid (ITM) as defined by OSi active GPS station Tallaght College (TLLG).

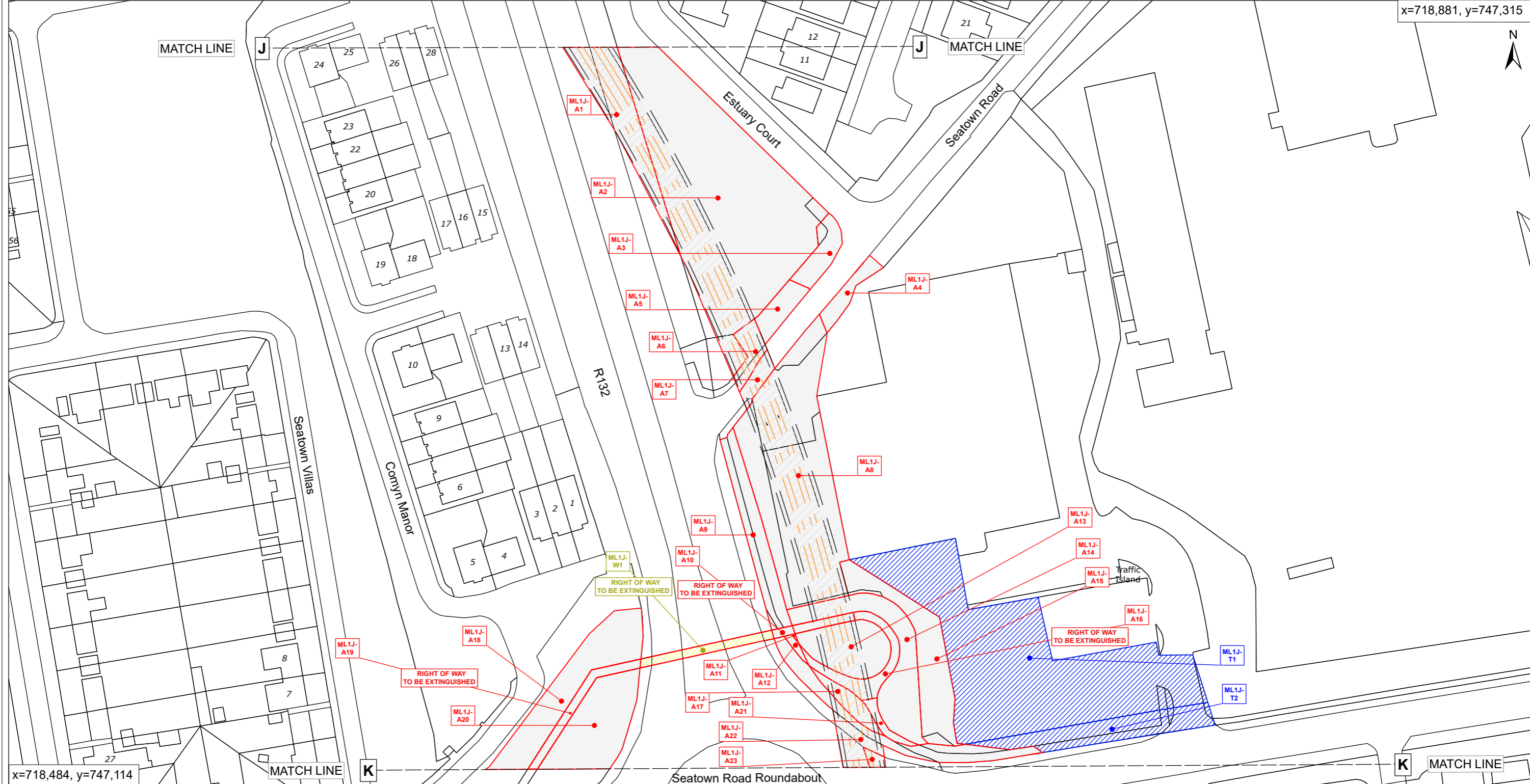
DRAWING LEGEND	
	EXTENT OF PROPOSED ACQUISITION OF LAND
	EXTENT OF PROPOSED ACQUISITION OF SUBSTRATUM LAND
	EXTENT OF WAYLEAVE / RIGHT OF WAY TO BE ACQUIRED / EXTINGUISHED
	EXTENT OF PROPOSED TEMPORARY SITE
	POSITION OF METRO RAIL TRACKS
	POSITION OF METRO RAIL TRACKS (UNDERGROUND)
	EXTENT OF METRO TUNNEL
	EXISTING BASEMENT REFERENCE NUMBER
	EXISTING LIGHTWELL (MAY BE AFFECTED OR ACQUIRED)
	EXISTING BUILDING FACADE
	EDGE OF EXISTING PAVEMENT
	EXISTING BASEMENT BENEATH - MAY BE AFFECTED OR ACQUIRED (EXACT EXTENT OF BASEMENTS TO BE CLARIFIED)



REVISION	DATE	MODIFICATION	STATUS	STATE
P03	04/08/2022		Draft	Published

**RAILWAY WORKS  
METROLINK - PROPERTY DETAILS  
SEATOWN (SHEET 1 OF 3)**

DRAWING NUMBER: ML1-JAI-BOR-ROUT_XR-DR-Y-01012	
DRAWN: TW	CHECKED: MM
SCALE: 1:1000 @ A3	REVIEWED: AS
AREA NUMBER: 301	PLAN NUMBER: ML-P 301 H-J
	APPROVED: PB
	SUBJECT: PROPERTY



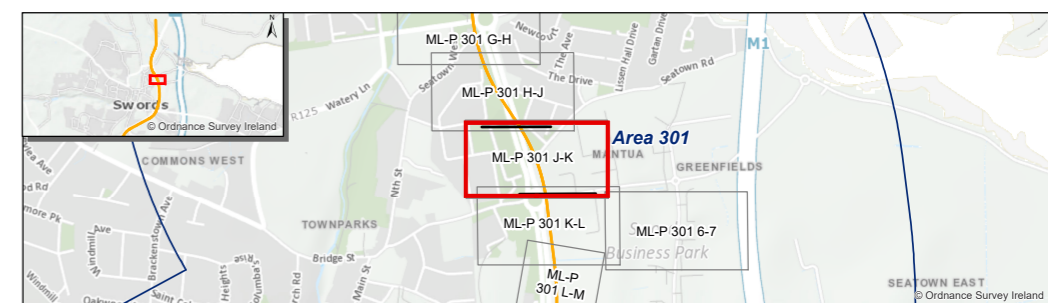
x=718,484, y=747,114

**LOCATION PLAN**  
Map Scale: 1:1000 @ A3

© National Roads Authority (NRA) 1994-2022. This drawing is confidential and the copyright in it is owned by NRA. This drawing must not be either loaned, copied or otherwise reproduced in whole or in part or used for any purpose without the prior permission of NRA.  
Transport Infrastructure Ireland (TII) is an operational name of the National Roads Authority.

© Bluesky International Ltd. © Ordnance Survey Ireland 2022/ OSi\_NMA\_273. All elevations are in metres and relate to OSi Geoid Model (OSGM02) Malin Head as defined by existing Project Control. All Co-ordinates are in Irish Transverse Mercator Grid (ITM) as defined by OSi active GPS station Tallaght College (TLLG).

DRAWING LEGEND	
	LAND TAKE REFERENCE NUMBER EXTENT OF PROPOSED ACQUISITION OF LAND
	LAND TAKE REFERENCE NUMBER EXTENT OF PROPOSED ACQUISITION OF SUBSTRATUM LAND
	WAYLEAVE REFERENCE NUMBER EXTENT OF WAYLEAVE / RIGHT OF WAY TO BE ACQUIRED / EXTINGUISHED
	TEMPORARY SITE REFERENCE NUMBER EXTENT OF PROPOSED TEMPORARY SITE
	POSITION OF METRO RAIL TRACKS
	POSITION OF METRO RAIL TRACKS (UNDERGROUND)
	EXTENT OF METRO TUNNEL
	EXISTING BASEMENT REFERENCE NUMBER EXISTING LIGHTWELL (MAY BE AFFECTED OR ACQUIRED) EXISTING BUILDING FACADE
	EDGE OF EXISTING PAVEMENT
	EXISTING BASEMENT BENEATH - MAY BE AFFECTED OR ACQUIRED (EXACT EXTENT OF BASEMENTS TO BE CLARIFIED)

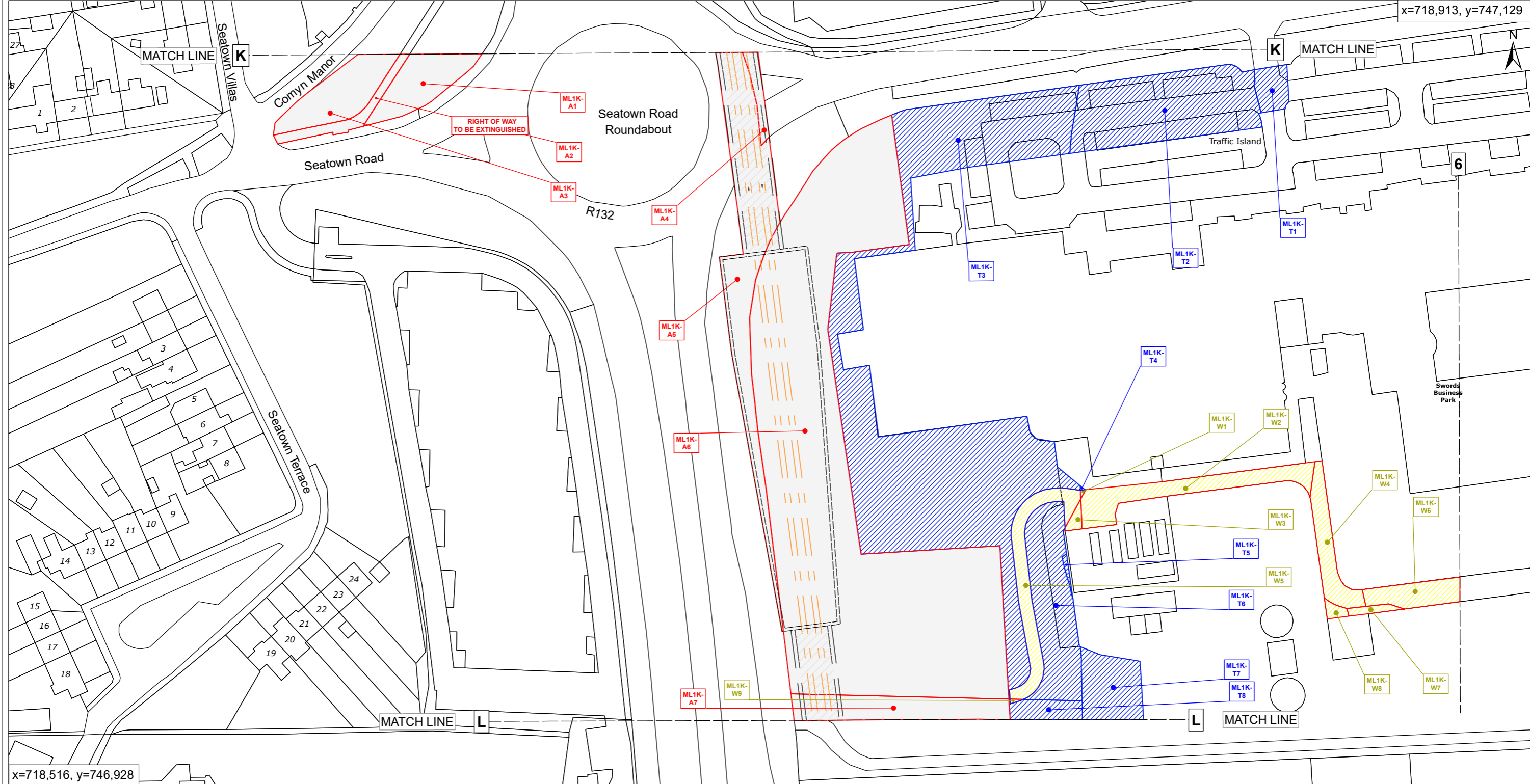


REVISION	DATE	MODIFICATION	STATUS	STATE
P03	04/08/2022		Draft	Published

**TITLE:**  
RAILWAY WORKS  
METROLINK - PROPERTY DETAILS  
SEATOWN (SHEET 2 OF 3)

**DRAWING NUMBER:** ML1-JAI-BOR-ROUT\_XX-DR-Y-01013

<b>DRAWN:</b> TW	<b>CHECKED:</b> MM	<b>APPROVED:</b> PB
<b>SCALE:</b> 1:1000 @ A3	<b>REVIEWED:</b> AS	
<b>AREA NUMBER:</b> 301	<b>PLAN NUMBER:</b> ML-P 301 J-K	<b>SUBJECT:</b> PROPERTY

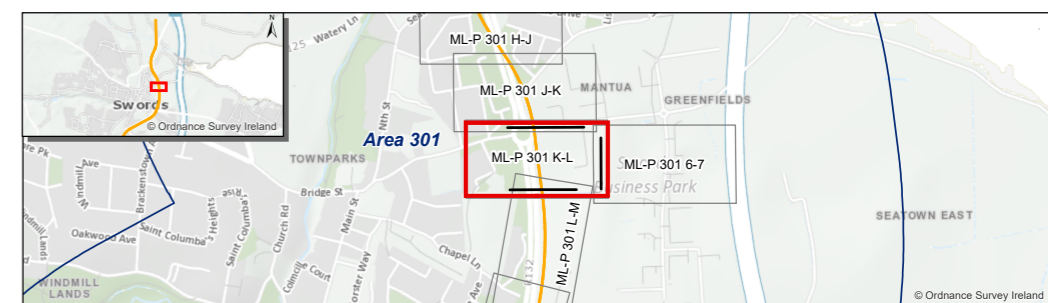


**LOCATION PLAN**  
Map Scale: 1:1000 @ A3

© National Roads Authority (NRA) 1994-2022. This drawing is confidential and the copyright in it is owned by NRA. This drawing must not be either loaned, copied or otherwise reproduced in whole or in part or used for any purpose without the prior permission of NRA. Transport Infrastructure Ireland (TII) is an operational name of the National Roads Authority.

© Bluesky International Ltd. © Ordnance Survey Ireland 2022/ OSi\_NMA\_273. All elevations are in metres and relate to OSi Geoid Model (OSGM02) Malin Head as defined by existing Project Control. All Co-ordinates are in Irish Transverse Mercator Grid (ITM) as defined by OSi active GPS station Tallaght College (TLLG).

DRAWING LEGEND	
	LAND TAKE REFERENCE NUMBER EXTENT OF PROPOSED ACQUISITION OF LAND
	LAND TAKE REFERENCE NUMBER EXTENT OF PROPOSED ACQUISITION OF SUBSTRATUM LAND
	WAYLEAVE REFERENCE NUMBER EXTENT OF WAYLEAVE / RIGHT OF WAY TO BE ACQUIRED / EXTINGUISHED
	TEMPORARY SITE REFERENCE NUMBER EXTENT OF PROPOSED TEMPORARY SITE
	POSITION OF METRO RAIL TRACKS
	POSITION OF METRO RAIL TRACKS (UNDERGROUND)
	EXTENT OF METRO TUNNEL
	EXISTING BASEMENT REFERENCE NUMBER EXISTING LIGHTWELL (MAY BE AFFECTED OR ACQUIRED) EXISTING BUILDING FACADE EDGE OF EXISTING PAVEMENT
	EXISTING BASEMENT BENEATH - MAY BE AFFECTED OR ACQUIRED (EXACT EXTENT OF BASEMENTS TO BE CLARIFIED)



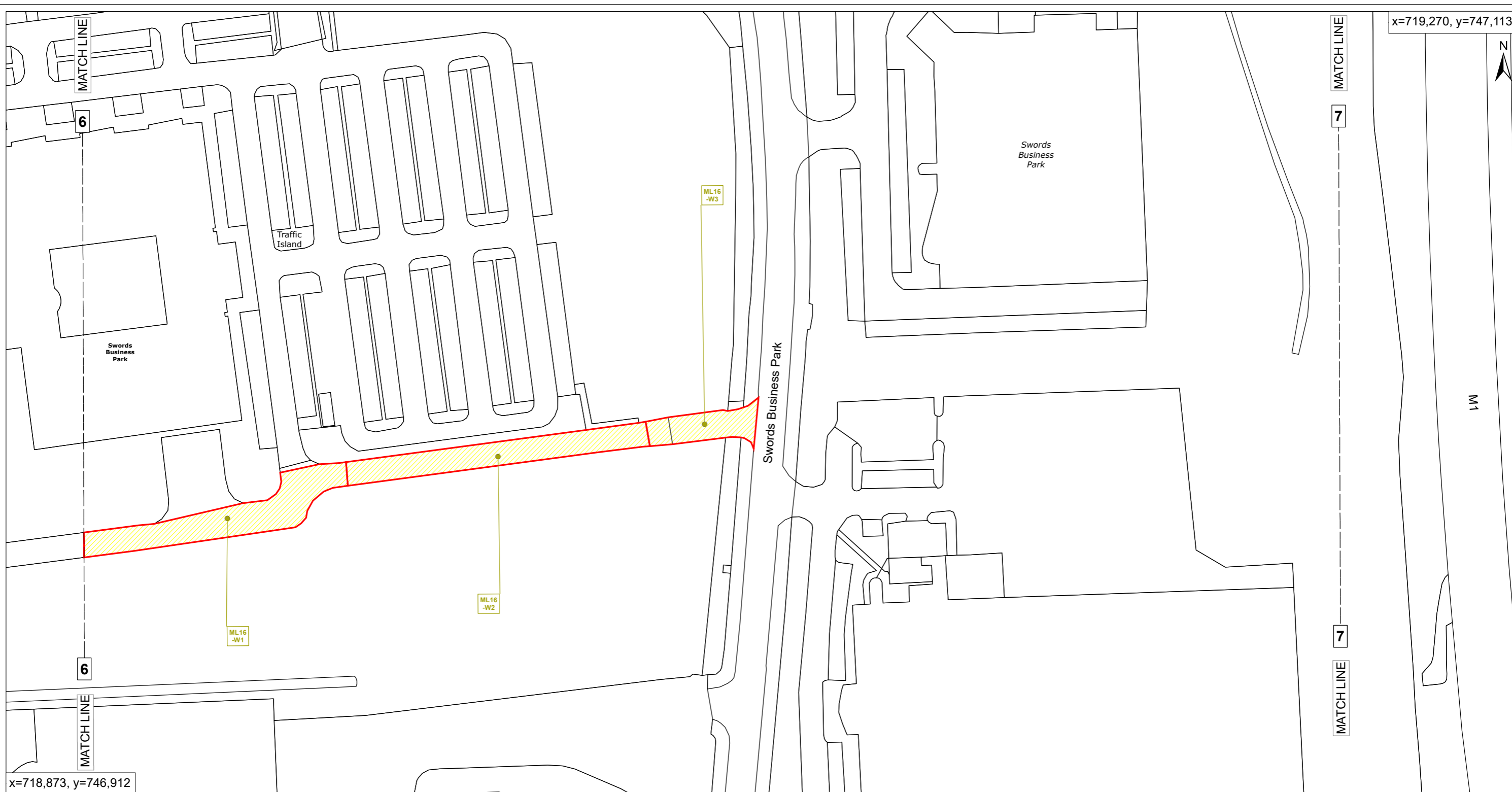
REVISION	DATE	MODIFICATION	STATUS	STATE
P03	04/08/2022		Draft	Published

TITLE: **RAILWAY WORKS METROLINK - PROPERTY DETAILS SEATOWN (SHEET 3 OF 3)**

DRAWING NUMBER: ML1-JAI-BOR-ROUT\_XX-DR-Y-01014

DRAWN: TW	CHECKED: MM	APPROVED: PB
SCALE: 1:1000 @ A3	REVIEWED: AS	
AREA NUMBER: 301	PLAN NUMBER: ML-P 301 K-L	SUBJECT: PROPERTY



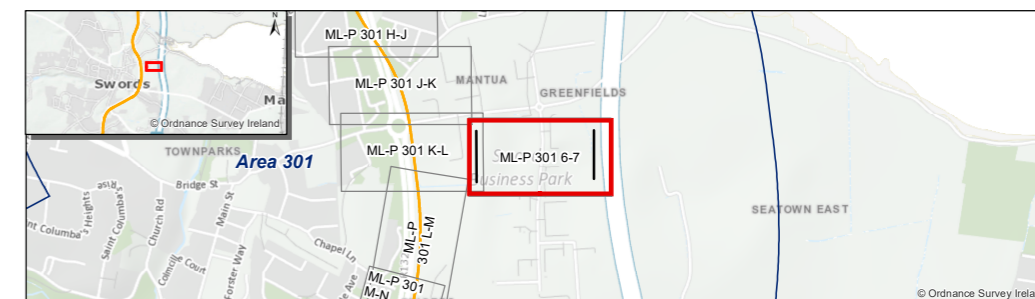


**LOCATION PLAN**  
Map Scale: 1:1000 @ A3

© National Roads Authority (NRA) 1994-2022. This drawing is confidential and the copyright in it is owned by NRA. This drawing must not be either loaned, copied or otherwise reproduced in whole or in part or used for any purpose without the prior permission of NRA. Transport Infrastructure Ireland (TII) is an operational name of the National Roads Authority.

© Bluesky International Ltd. © Ordnance Survey Ireland 2022/ OSi\_NMA\_273. All elevations are in metres and relate to OSi Geoid Model (OSGM02) Malin Head as defined by existing Project Control. All Co-ordinates are in Irish Transverse Mercator Grid (ITM) as defined by OSi active GPS station Tallaght College (TLLG).

DRAWING LEGEND	
	LAND TAKE REFERENCE NUMBER EXTENT OF PROPOSED ACQUISITION OF LAND
	LAND TAKE REFERENCE NUMBER EXTENT OF PROPOSED ACQUISITION OF SUBSTRATUM LAND
	WAYLEAVE REFERENCE NUMBER EXTENT OF WAYLEAVE / RIGHT OF WAY TO BE ACQUIRED / EXTINGUISHED
	TEMPORARY SITE REFERENCE NUMBER EXTENT OF PROPOSED TEMPORARY SITE
	POSITION OF METRO RAIL TRACKS
	POSITION OF METRO RAIL TRACKS (UNDERGROUND)
	EXTENT OF METRO TUNNEL
	EXISTING BASEMENT REFERENCE NUMBER
	EXISTING LIGHTWELL (MAY BE AFFECTED OR ACQUIRED)
	EXISTING BUILDING FACADE
	EDGE OF EXISTING PAVEMENT
	EXISTING BASEMENT BENEATH - MAY BE AFFECTED OR ACQUIRED (EXACT EXTENT OF BASEMENTS TO BE CLARIFIED)

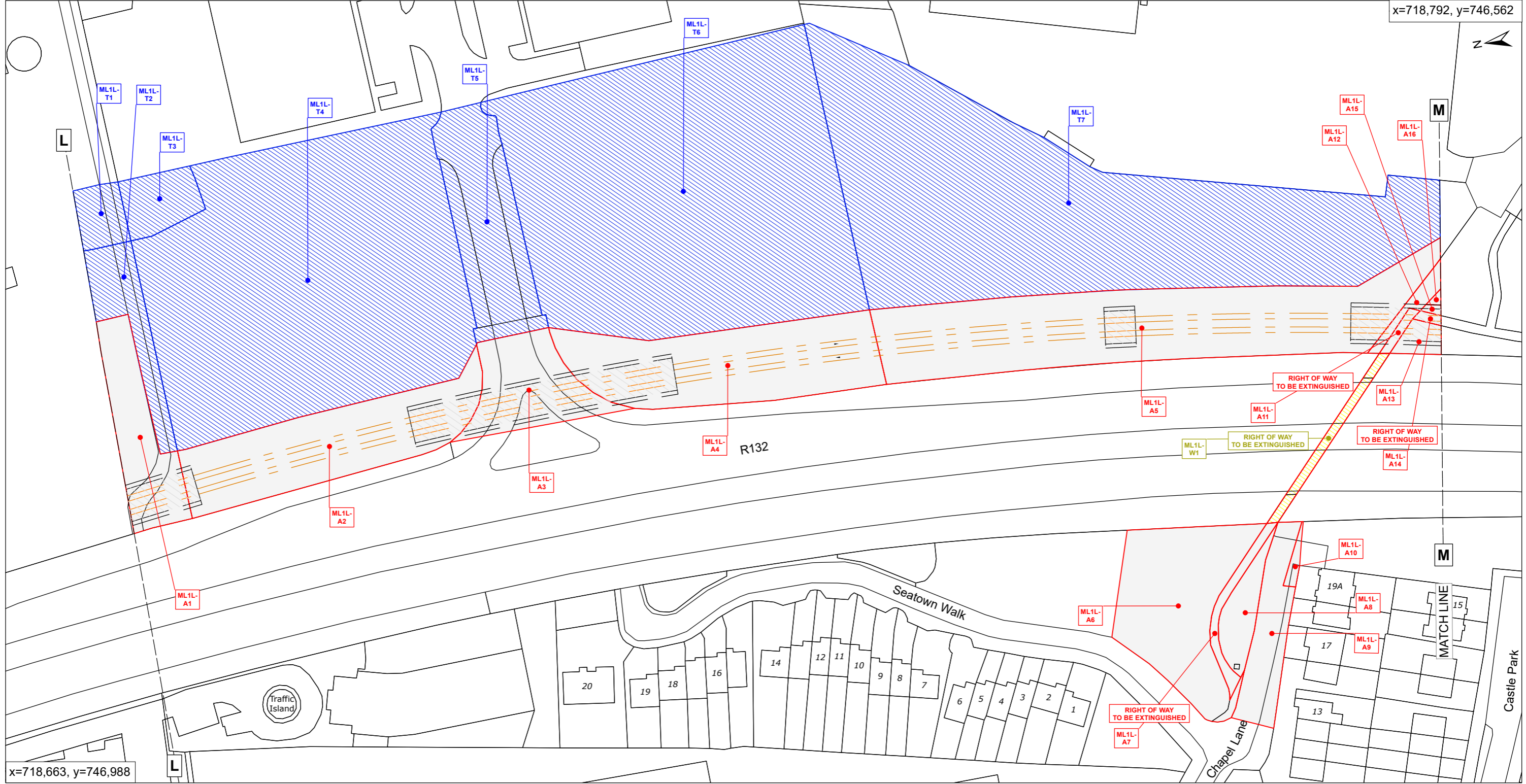


REVISION	DATE	MODIFICATION	STATUS	STATE
P03	04/08/2022		Draft	Published

TITLE: **RAILWAY WORKS  
METROLINK - PROPERTY DETAILS  
SWORDS BUSINESS PARK**

DRAWING NUMBER: ML1-JAI-BOR-ROUT\_XX-DR-Y-01015

DRAWN: TW	CHECKED: MM	APPROVED: PB
SCALE: 1:1000 @ A3	REVIEWED: AS	
AREA NUMBER: 301	PLAN NUMBER: ML-P 301 6-7	SUBJECT: PROPERTY



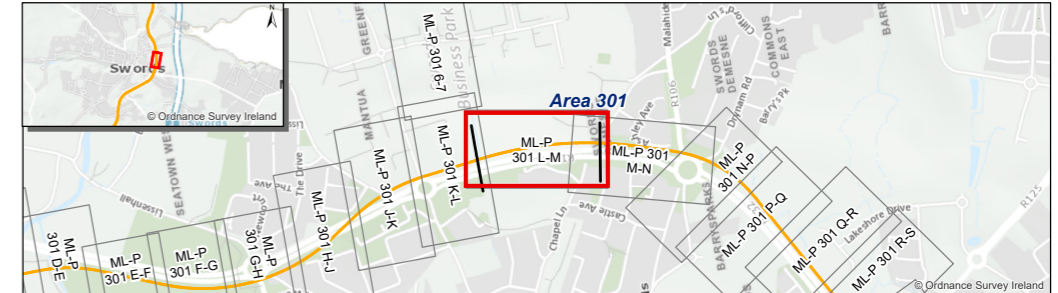
x=718,663, y=746,988

**LOCATION PLAN**  
Map Scale: 1:1000 @ A3

© National Roads Authority (NRA) 1994-2022. This drawing is confidential and the copyright in it is owned by NRA. This drawing must not be either loaned, copied or otherwise reproduced in whole or in part or used for any purpose without the prior permission of NRA.  
Transport Infrastructure Ireland (TII) is an operational name of the National Roads Authority.

© Bluesky International Ltd. © Ordnance Survey Ireland 2022/ OSi\_NMA\_273. All elevations are in metres and relate to OSi Geoid Model (OSGM02) Malin Head as defined by existing Project Control. All Co-ordinates are in Irish Transverse Mercator Grid (ITM) as defined by OSi active GPS station Tallaght College (TLLG).

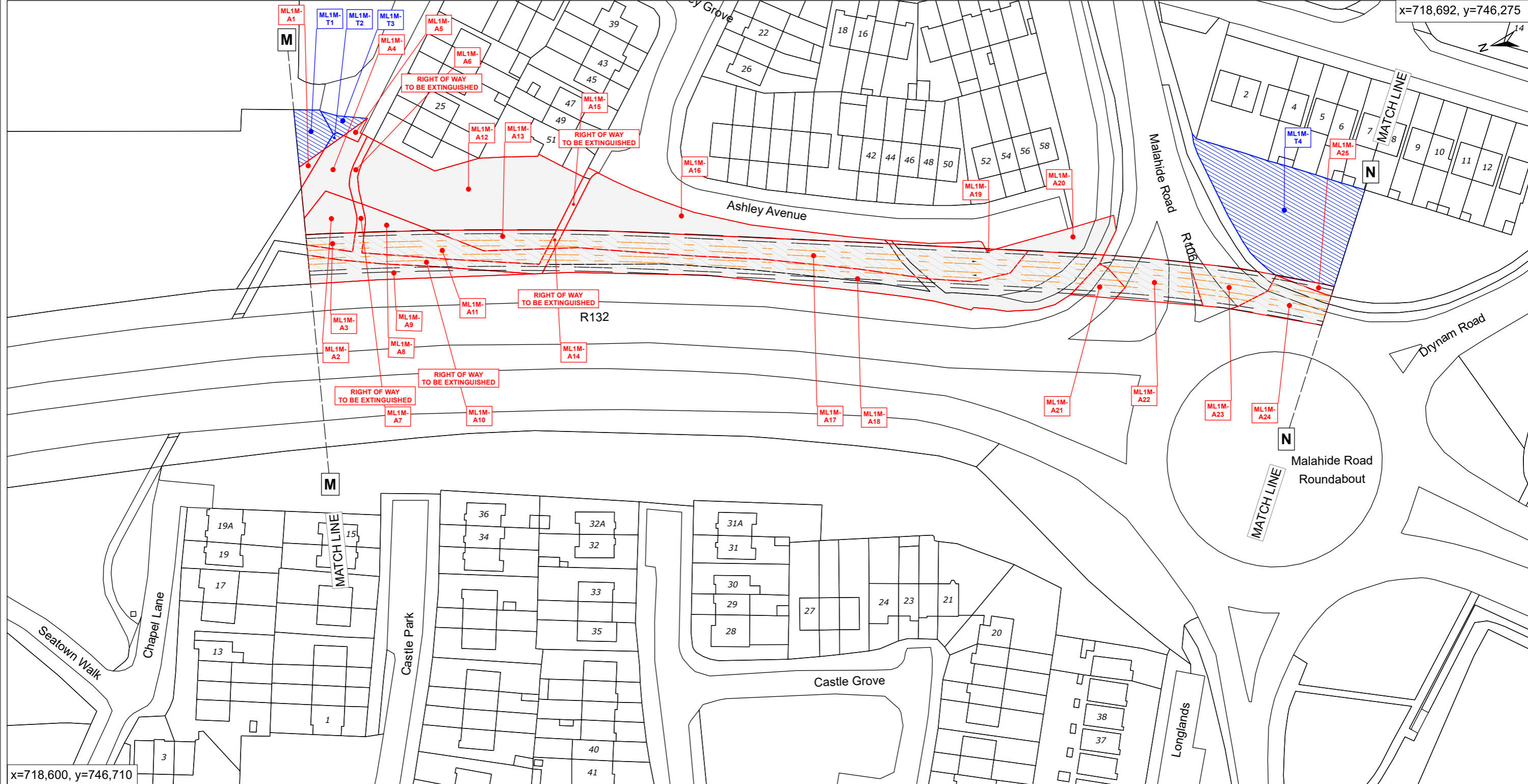
DRAWING LEGEND	
	LAND TAKE REFERENCE NUMBER EXTENT OF PROPOSED ACQUISITION OF LAND
	LAND TAKE REFERENCE NUMBER EXTENT OF PROPOSED ACQUISITION OF SUBSTRATUM LAND
	WAYLEAVE REFERENCE NUMBER EXTENT OF WAYLEAVE / RIGHT OF WAY TO BE ACQUIRED / EXTINGUISHED
	TEMPORARY SITE REFERENCE NUMBER EXTENT OF PROPOSED TEMPORARY SITE
	POSITION OF METRO RAIL TRACKS
	POSITION OF METRO RAIL TRACKS (UNDERGROUND)
	EXTENT OF METRO TUNNEL
	EXISTING BASEMENT REFERENCE NUMBER EXISTING LIGHTWELL (MAY BE AFFECTED OR ACQUIRED) EXISTING BUILDING FACADE EDGE OF EXISTING PAVEMENT
	EXISTING BASEMENT BENEATH - MAY BE AFFECTED OR ACQUIRED (EXACT EXTENT OF BASEMENTS TO BE CLARIFIED)



REVISION	DATE	MODIFICATION	STATUS	STATE
P03	04/08/2022		Draft	Published

TITLE: **RAILWAY WORKS  
METROLINK - PROPERTY DETAILS  
SWORDS DEMESNE (SHEET 1 OF 2)**

DRAWING NUMBER: ML1-JAI-BOR-ROUT_XX-DR-Y-01016		
DRAWN: TW	CHECKED: MM	APPROVED: PB
SCALE: 1:1000 @ A3	REVIEWED: AS	
AREA NUMBER: 301	PLAN NUMBER: ML-P 301 L-M	SUBJECT: PROPERTY



LOCATION PLAN  
Map Scale: 1:1000 @ A3

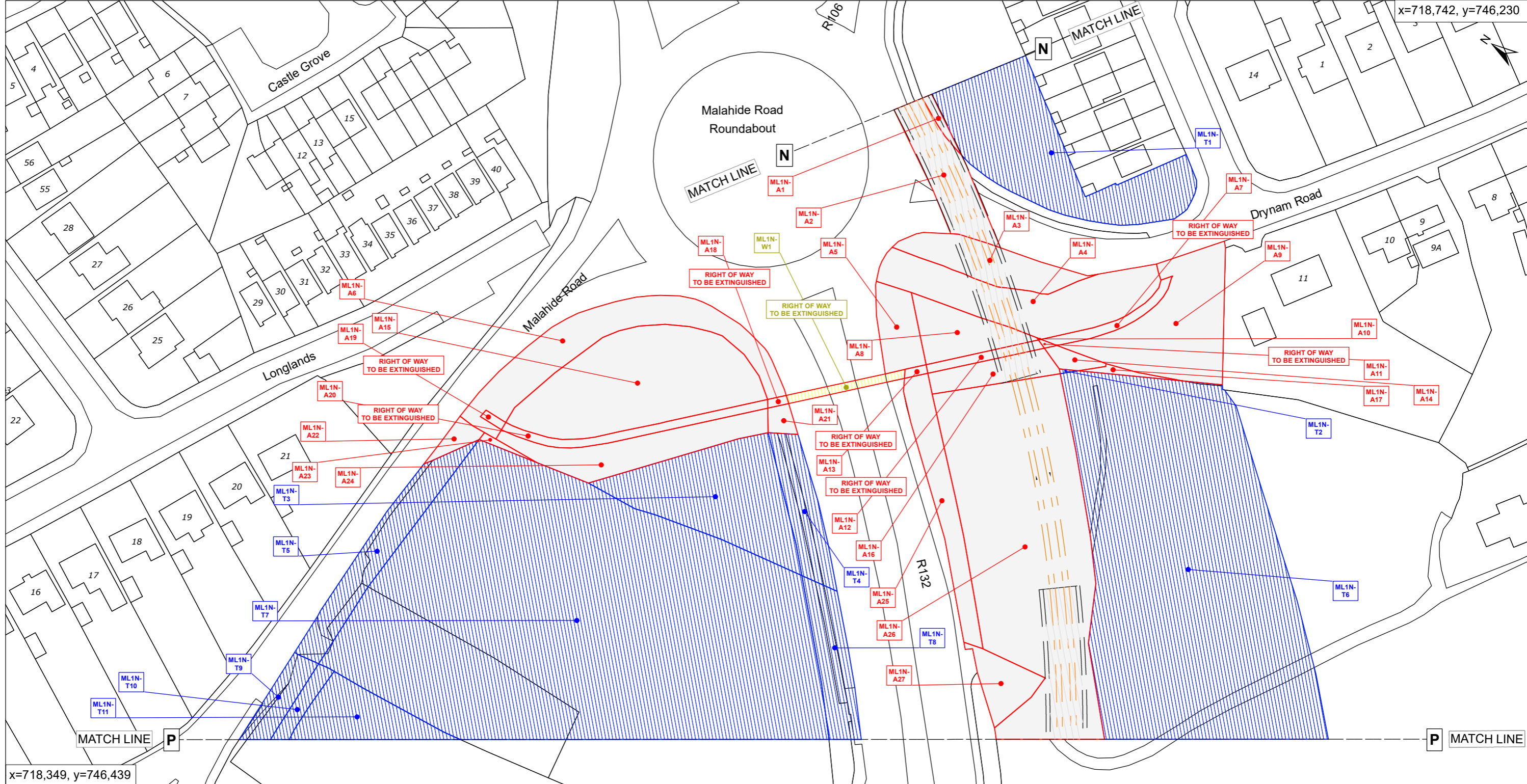
© National Roads Authority (NRA) 1994-2022. This drawing is confidential and the copyright in it is owned by NRA. This drawing must not be either loaned, copied or otherwise reproduced in whole or in part or used for any purpose without the prior permission of NRA. Transport Infrastructure Ireland (TII) is an operational name of the National Roads Authority.  
© Bluesky International Ltd. © Ordnance Survey Ireland 2022/ OSi\_NMA\_273. All elevations are in metres and relate to OSi Geoid Model (OSGM02) Malin Head as defined by existing Project Control. All Co-ordinates are in Irish Transverse Mercator Grid (ITM) as defined by OSi active GPS station Tallaght College (TLLG).

DRAWING LEGEND	
	LAND TAKE REFERENCE NUMBER EXTENT OF PROPOSED ACQUISITION OF LAND
	LAND TAKE REFERENCE NUMBER EXTENT OF PROPOSED ACQUISITION OF SUBSTRATUM LAND
	WAYLEAVE REFERENCE NUMBER EXTENT OF WAYLEAVE / RIGHT OF WAY TO BE ACQUIRED / EXTINGUISHED
	TEMPORARY SITE REFERENCE NUMBER EXTENT OF PROPOSED TEMPORARY SITE
	POSITION OF METRO RAIL TRACKS
	POSITION OF METRO RAIL TRACKS (UNDERGROUND)
	EXTENT OF METRO TUNNEL
	EXISTING BASEMENT REFERENCE NUMBER EXISTING LIGHTWELL (MAY BE AFFECTED OR ACQUIRED) EXISTING BUILDING FACADE EDGE OF EXISTING PAVEMENT
	EXISTING BASEMENT BENEATH - MAY BE AFFECTED OR ACQUIRED (EXACT EXTENT OF BASEMENTS TO BE CLARIFIED)

REVISION	DATE	MODIFICATION	STATUS	STATE
P03	04/08/2022		Draft	Published

TITLE: RAILWAY WORKS  
METROLINK - PROPERTY DETAILS  
SWORDS DEMESNE (SHEET 2 OF 2)

DRAWING NUMBER: ML1-JAI-BOR-ROUT_XX-DR-Y-01017	CHECKED: MM	APPROVED: PB
DRAWN: TW	REVIEWED: AS	
SCALE: 1:1000 @ A3	PLAN NUMBER: ML-P 301 M-N	SUBJECT: PROPERTY
AREA NUMBER: 301		

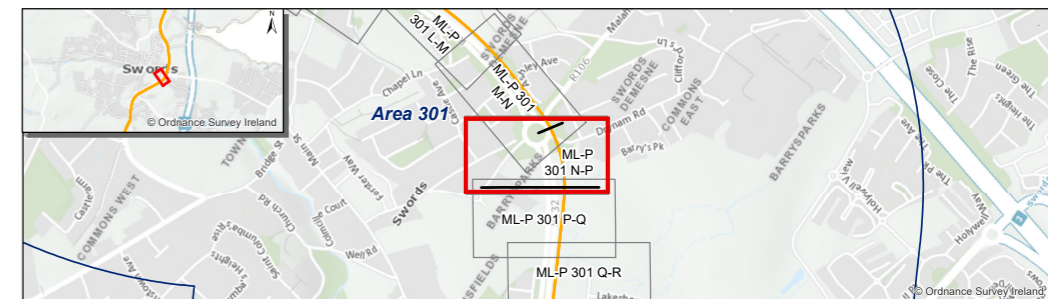


**LOCATION PLAN**  
Map Scale: 1:1000 @ A3

© National Roads Authority (NRA) 1994-2022. This drawing is confidential and the copyright in it is owned by NRA. This drawing must not be either loaned, copied or otherwise reproduced in whole or in part or used for any purpose without the prior permission of NRA. Transport Infrastructure Ireland (TII) is an operational name of the National Roads Authority.

© Bluesky International Ltd. © Ordnance Survey Ireland 2022/ OSi\_NMA\_273. All elevations are in metres and relate to OSi Geoid Model (OSGM02) Malin Head as defined by existing Project Control. All Co-ordinates are in Irish Transverse Mercator Grid (ITM) as defined by OSi active GPS station Tallaght College (TLLG).

DRAWING LEGEND	
	LAND TAKE REFERENCE NUMBER EXTENT OF PROPOSED ACQUISITION OF LAND
	LAND TAKE REFERENCE NUMBER EXTENT OF PROPOSED ACQUISITION OF SUBSTRATUM LAND
	WAYLEAVE REFERENCE NUMBER EXTENT OF WAYLEAVE / RIGHT OF WAY TO BE ACQUIRED / EXTINGUISHED
	TEMPORARY SITE REFERENCE NUMBER EXTENT OF PROPOSED TEMPORARY SITE
	POSITION OF METRO RAIL TRACKS
	POSITION OF METRO RAIL TRACKS (UNDERGROUND)
	EXTENT OF METRO TUNNEL
	EXISTING BASEMENT REFERENCE NUMBER EXISTING LIGHTWELL (MAY BE AFFECTED OR ACQUIRED) EXISTING BUILDING FACADE EDGE OF EXISTING PAVEMENT
	EXISTING BASEMENT BENEATH - MAY BE AFFECTED OR ACQUIRED (EXACT EXTENT OF BASEMENTS TO BE CLARIFIED)

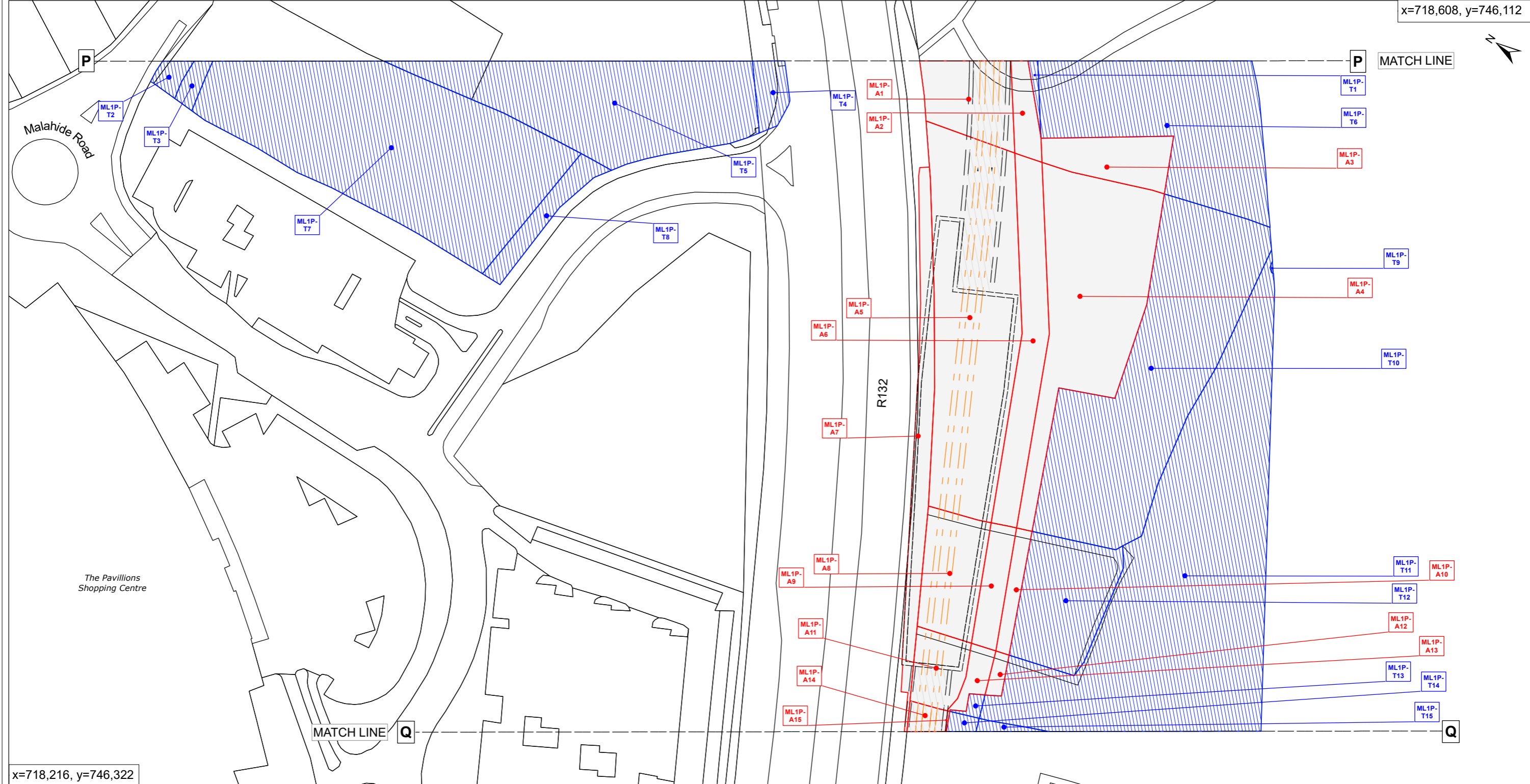


REVISION	DATE	MODIFICATION	STATUS	STATE
P03	04/08/2022		Draft	Published

**TITLE:**  
RAILWAY WORKS  
METROLINK - PROPERTY DETAILS  
MALAHIDE ROAD ROUNDABOUT

**DRAWING NUMBER:** ML1-JAI-BOR-ROUT\_XX-DR-Y-01018

<b>DRAWN:</b> TW	<b>CHECKED:</b> MM	<b>APPROVED:</b> PB
<b>SCALE:</b> 1:1000 @ A3	<b>REVIEWED:</b> AS	
<b>AREA NUMBER:</b> 301	<b>PLAN NUMBER:</b> ML-P 301 N-P	<b>SUBJECT:</b> PROPERTY



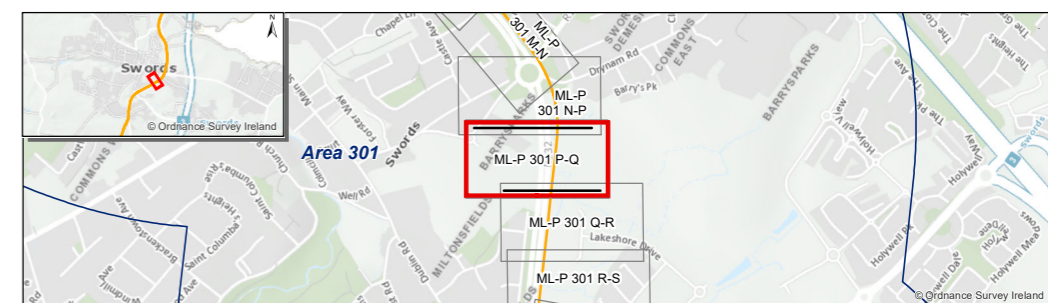
x=718,216, y=746,322

**LOCATION PLAN**  
Map Scale: 1:1000 @ A3

© National Roads Authority (NRA) 1994-2022. This drawing is confidential and the copyright in it is owned by NRA. This drawing must not be either loaned, copied or otherwise reproduced in whole or in part or used for any purpose without the prior permission of NRA. Transport Infrastructure Ireland (TII) is an operational name of the National Roads Authority.

© Bluesky International Ltd. © Ordnance Survey Ireland 2022/ OSi\_NMA\_273. All elevations are in metres and relate to OSi Geoid Model (OSGM02) Malin Head as defined by existing Project Control. All Co-ordinates are in Irish Transverse Mercator Grid (ITM) as defined by OSi active GPS station Tallaght College (TLLG).

DRAWING LEGEND	
	LAND TAKE REFERENCE NUMBER EXTENT OF PROPOSED ACQUISITION OF LAND
	LAND TAKE REFERENCE NUMBER EXTENT OF PROPOSED ACQUISITION OF SUBSTRATUM LAND
	WAYLEAVE REFERENCE NUMBER EXTENT OF WAYLEAVE / RIGHT OF WAY TO BE ACQUIRED / EXTINGUISHED
	TEMPORARY SITE REFERENCE NUMBER EXTENT OF PROPOSED TEMPORARY SITE
	POSITION OF METRO RAIL TRACKS
	POSITION OF METRO RAIL TRACKS (UNDERGROUND)
	EXTENT OF METRO TUNNEL
	EXISTING BASEMENT REFERENCE NUMBER
	EXISTING LIGHTWELL (MAY BE AFFECTED OR ACQUIRED)
	EXISTING BUILDING FACADE
	EDGE OF EXISTING PAVEMENT
	EXISTING BASEMENT BENEATH - MAY BE AFFECTED OR ACQUIRED (EXACT EXTENT OF BASEMENTS TO BE CLARIFIED)

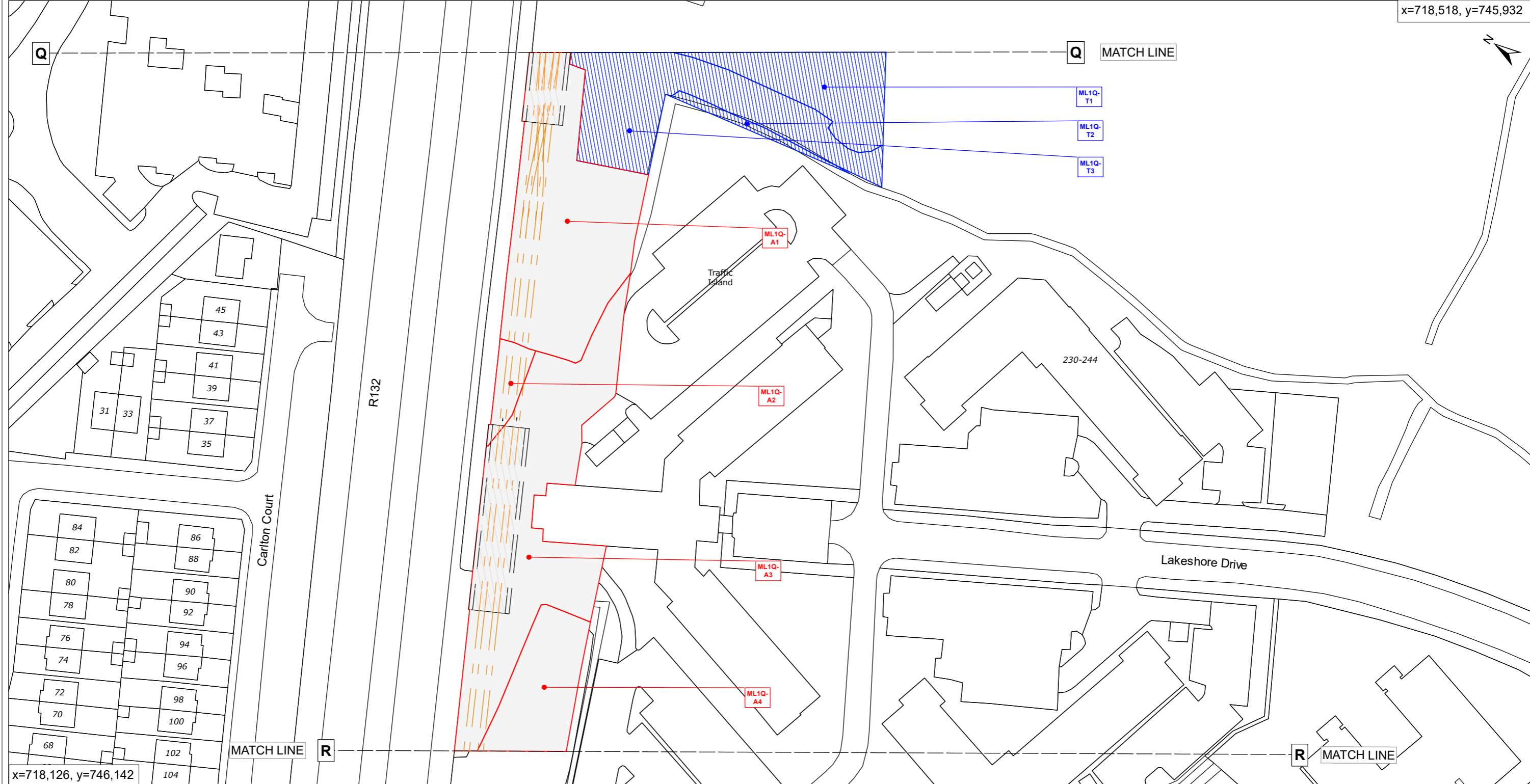


REVISION	DATE	MODIFICATION	STATUS	STATE
P03	04/08/2022		Draft	Published

TITLE: **RAILWAY WORKS  
METROLINK - PROPERTY DETAILS  
SWORDS CENTRAL**

DRAWING NUMBER: ML1-JAI-BOR-ROUT\_XX-DR-Y-01019

DRAWN: TW	CHECKED: MM	APPROVED: PB
SCALE: 1:1000 @ A3	REVIEWED: AS	
AREA NUMBER: 301	PLAN NUMBER: ML-P 301 P-Q	SUBJECT: PROPERTY

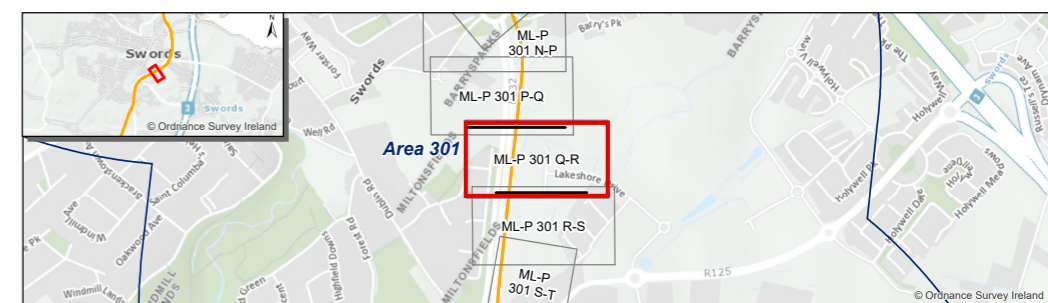


LOCATION PLAN  
Map Scale: 1:1000 @ A3

© National Roads Authority (NRA) 1994-2022. This drawing is confidential and the copyright in it is owned by NRA. This drawing must not be either loaned, copied or otherwise reproduced in whole or in part or used for any purpose without the prior permission of NRA. Transport Infrastructure Ireland (TII) is an operational name of the National Roads Authority.

© Bluesky International Ltd. © Ordnance Survey Ireland 2022/ OSi\_NMA\_273. All elevations are in metres and relate to OSi Geoid Model (OSGM02) Malin Head as defined by existing Project Control. All Co-ordinates are in Irish Transverse Mercator Grid (ITM) as defined by OSi active GPS station Tallaght College (TLLG).

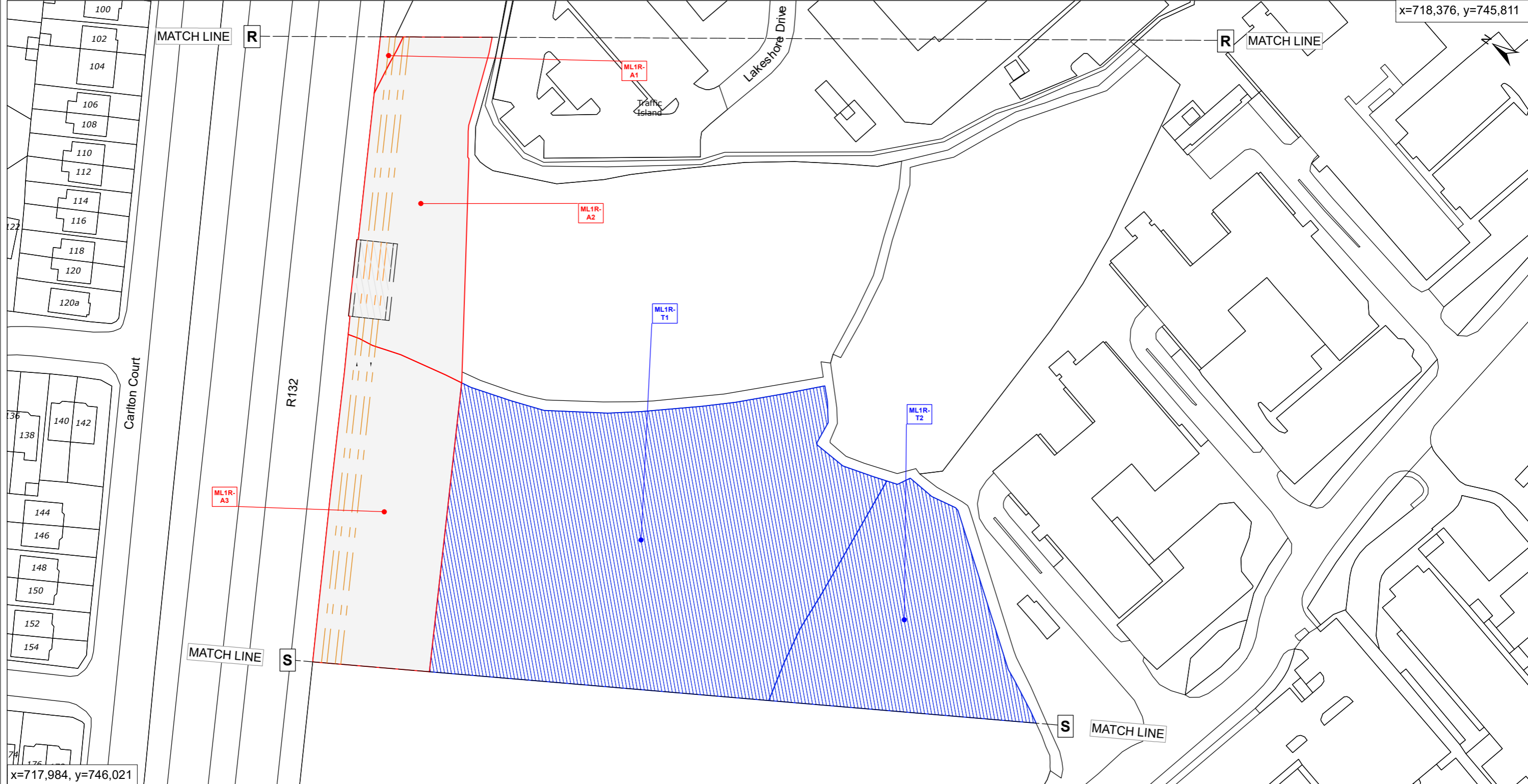
DRAWING LEGEND	
	LAND TAKE REFERENCE NUMBER EXTENT OF PROPOSED ACQUISITION OF LAND
	LAND TAKE REFERENCE NUMBER EXTENT OF PROPOSED ACQUISITION OF SUBSTRATUM LAND
	WAYLEAVE REFERENCE NUMBER EXTENT OF WAYLEAVE / RIGHT OF WAY TO BE ACQUIRED / EXTINGUISHED
	TEMPORARY SITE REFERENCE NUMBER EXTENT OF PROPOSED TEMPORARY SITE
	POSITION OF METRO RAIL TRACKS
	POSITION OF METRO RAIL TRACKS (UNDERGROUND)
	EXTENT OF METRO TUNNEL
	EXISTING BASEMENT REFERENCE NUMBER EXISTING LIGHTWELL (MAY BE AFFECTED OR ACQUIRED) EXISTING BUILDING FACADE EDGE OF EXISTING PAVEMENT
	EXISTING BASEMENT BENEATH - MAY BE AFFECTED OR ACQUIRED (EXACT EXTENT OF BASEMENTS TO BE CLARIFIED)



REVISION	DATE	MODIFICATION	STATUS	STATE
P03	04/08/2022		Draft	Published

TITLE: RAILWAY WORKS  
METROLINK - PROPERTY DETAILS  
AIRSIDE BUSINESS PARK (SHEET 1 OF 2)

DRAWING NUMBER: 301	ML1-JAI-BOR-ROUT_XX-DR-Y-01020
DRAWN: TW	CHECKED: MM
SCALE: 1:1000 @ A3	REVIEWED: AS
AREA NUMBER: 301	PLAN NUMBER: ML-P 301 Q-R
	SUBJECT: PROPERTY
	APPROVED: PB

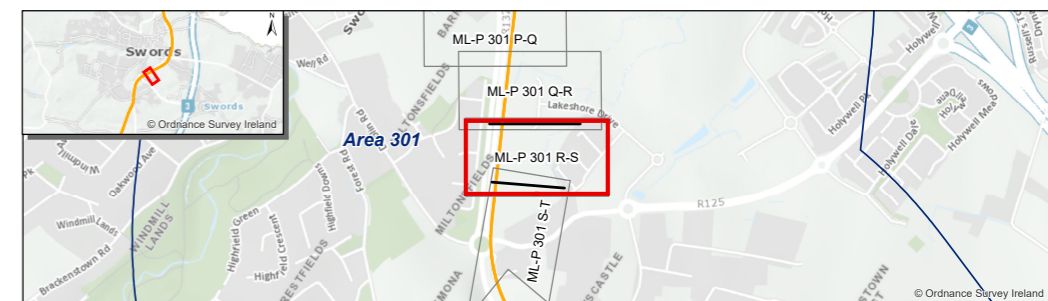


**LOCATION PLAN**  
Map Scale: 1:1000 @ A3

© National Roads Authority (NRA) 1994-2022. This drawing is confidential and the copyright in it is owned by NRA. This drawing must not be either loaned, copied or otherwise reproduced in whole or in part or used for any purpose without the prior permission of NRA.  
Transport Infrastructure Ireland (TII) is an operational name of the National Roads Authority.

© Bluesky International Ltd. © Ordnance Survey Ireland 2022/ OSi\_NMA\_273. All elevations are in metres and relate to OSi Geoid Model (OSGM02) Malin Head as defined by existing Project Control. All Co-ordinates are in Irish Transverse Mercator Grid (ITM) as defined by OSi active GPS station Tallaght College (TLLG).

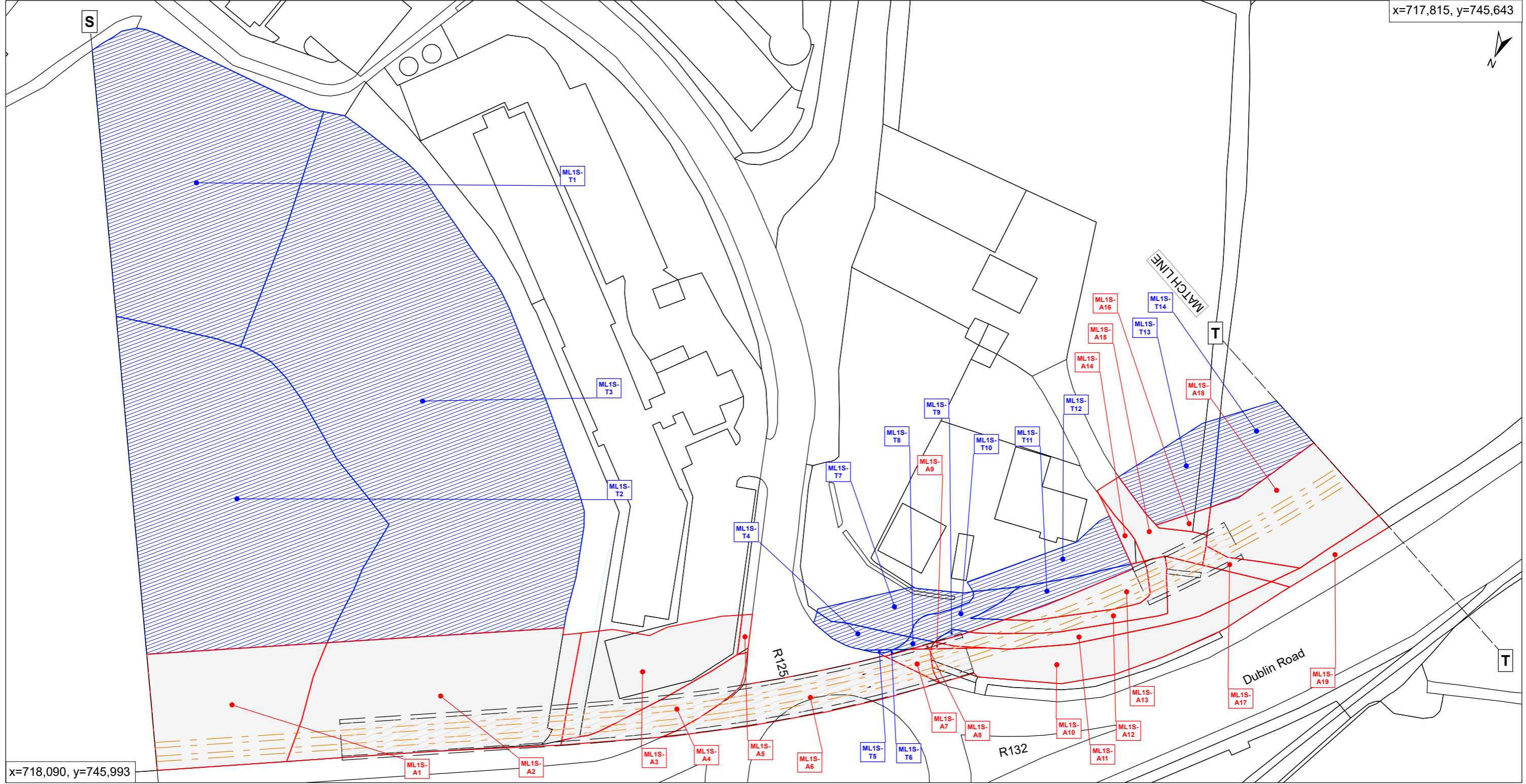
DRAWING LEGEND	
	LAND TAKE REFERENCE NUMBER EXTENT OF PROPOSED ACQUISITION OF LAND
	LAND TAKE REFERENCE NUMBER EXTENT OF PROPOSED ACQUISITION OF SUBSTRATUM LAND
	WAYLEAVE REFERENCE NUMBER EXTENT OF WAYLEAVE / RIGHT OF WAY TO BE ACQUIRED / EXTINGUISHED
	TEMPORARY SITE REFERENCE NUMBER EXTENT OF PROPOSED TEMPORARY SITE
	POSITION OF METRO RAIL TRACKS
	POSITION OF METRO RAIL TRACKS (UNDERGROUND)
	EXTENT OF METRO TUNNEL
	EXISTING BASEMENT REFERENCE NUMBER
	EXISTING LIGHTWELL (MAY BE AFFECTED OR ACQUIRED)
	EXISTING BUILDING FACADE
	EDGE OF EXISTING PAVEMENT
	EXISTING BASEMENT BENEATH - MAY BE AFFECTED OR ACQUIRED (EXACT EXTENT OF BASEMENTS TO BE CLARIFIED)



REVISION	DATE	MODIFICATION	STATUS	STATE
P03	04/08/2022		Draft	Published

TITLE: **RAILWAY WORKS  
METROLINK - PROPERTY DETAILS  
AIRSIDE BUSINESS PARK (SHEET 2 OF 2)**

DRAWING NUMBER: ML1-JAI-BOR-ROUT_XX-DR-Y-01021	CHECKED: MM	APPROVED: PB
DRAWN: TW	REVIEWED: AS	
SCALE: 1:1000 @ A3	PLAN NUMBER: ML-P 301 R-S	SUBJECT: PROPERTY
AREA NUMBER: 301		



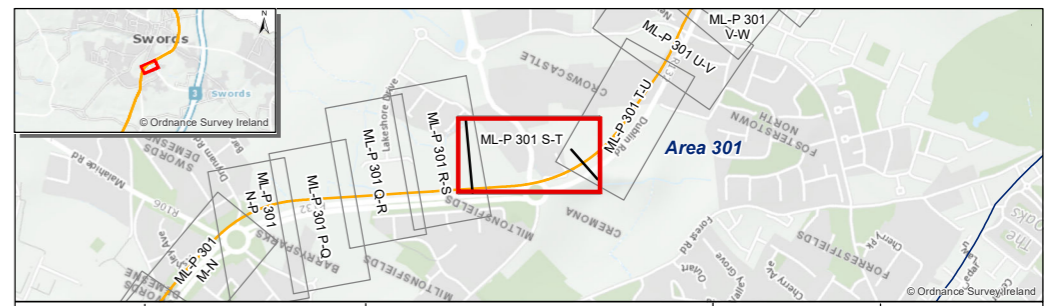
x=718,090, y=745,993

LOCATION PLAN  
Map Scale: 1:1000 @ A3

© National Roads Authority (NRA) 1994-2022. This drawing is confidential and the copyright in it is owned by NRA. This drawing must not be either loaned, copied or otherwise reproduced in whole or in part or used for any purpose without the prior permission of NRA. Transport Infrastructure Ireland (TII) is an operational name of the National Roads Authority.

© Bluesky International Ltd. © Ordnance Survey Ireland 2022/ OSi\_NMA\_273. All elevations are in metres and relate to OSi Geoid Model (OSGM02) Malin Head as defined by existing Project Control. All Co-ordinates are in Irish Transverse Mercator Grid (ITM) as defined by OSi active GPS station Tallaght College (TLLG).

DRAWING LEGEND	
	LAND TAKE REFERENCE NUMBER EXTENT OF PROPOSED ACQUISITION OF LAND
	LAND TAKE REFERENCE NUMBER EXTENT OF PROPOSED ACQUISITION OF SUBSTRATUM LAND
	WAYLEAVE REFERENCE NUMBER EXTENT OF WAYLEAVE / RIGHT OF WAY TO BE ACQUIRED / EXTINGUISHED
	TEMPORARY SITE REFERENCE NUMBER EXTENT OF PROPOSED TEMPORARY SITE
	POSITION OF METRO RAIL TRACKS
	POSITION OF METRO RAIL TRACKS (UNDERGROUND)
	EXTENT OF METRO TUNNEL
	EXISTING BASEMENT REFERENCE NUMBER EXISTING LIGHTWELL (MAY BE AFFECTED OR ACQUIRED) EXISTING BUILDING FACADE EDGE OF EXISTING PAVEMENT
	EXISTING BASEMENT BENEATH - MAY BE AFFECTED OR ACQUIRED (EXACT EXTENT OF BASEMENTS TO BE CLARIFIED)

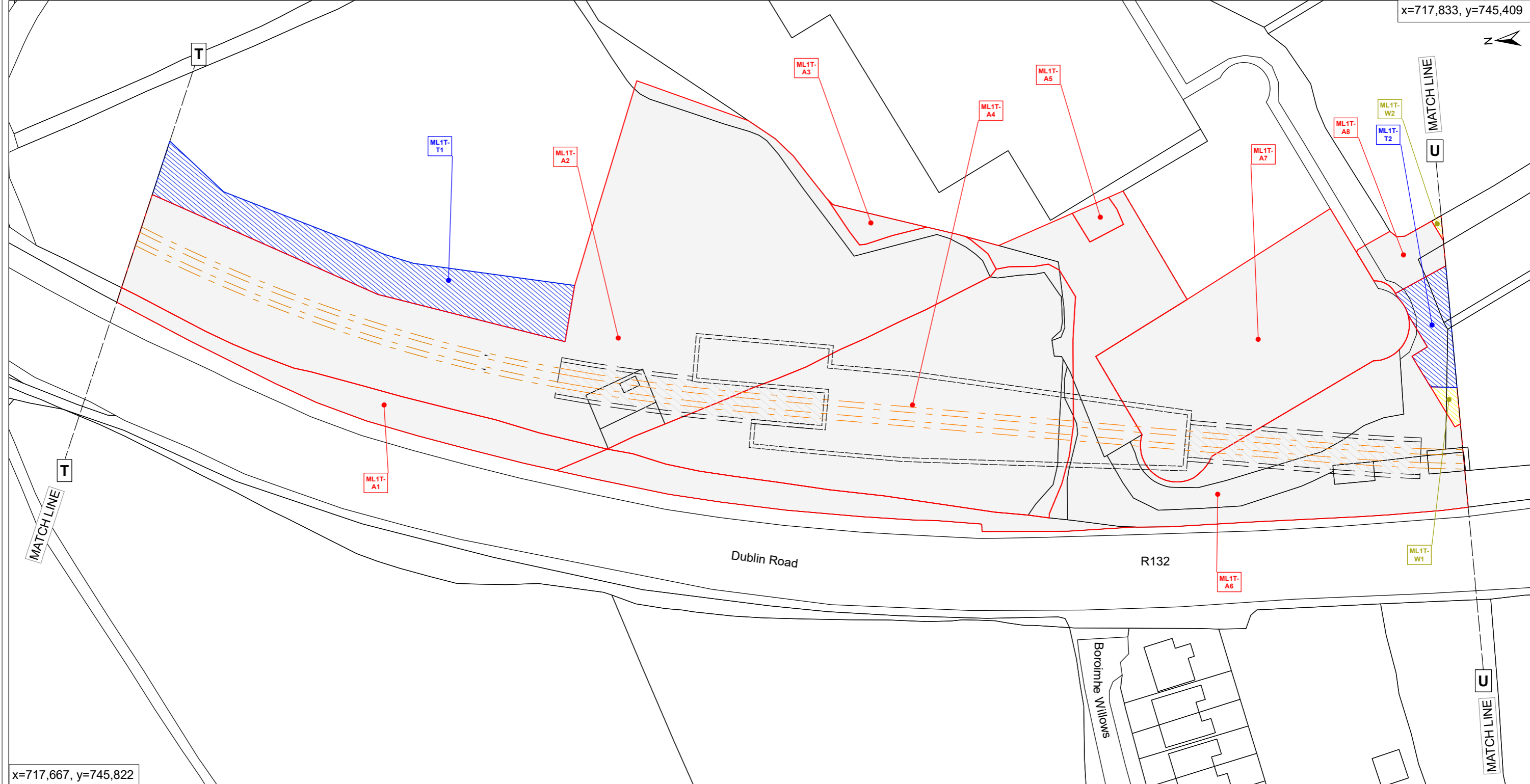


REVISION	DATE	MODIFICATION	STATUS	STATE
P03	04/08/2022		Diff	Published

TITLE: RAILWAY WORKS  
METROLINK - PROPERTY DETAILS  
PINNOCK HILL ROUNDABOUT

DRAWING NUMBER: ML1-JAI-BOR-ROUT_XX-DR-Y-01022	CHECKED: MM	APPROVED: PB
DRAWN: TW	REVIEWED: AS	
SCALE: 1:1000 @ A3	PLAN NUMBER: ML-P 301 S-T	SUBJECT: PROPERTY
AREA NUMBER: 301		



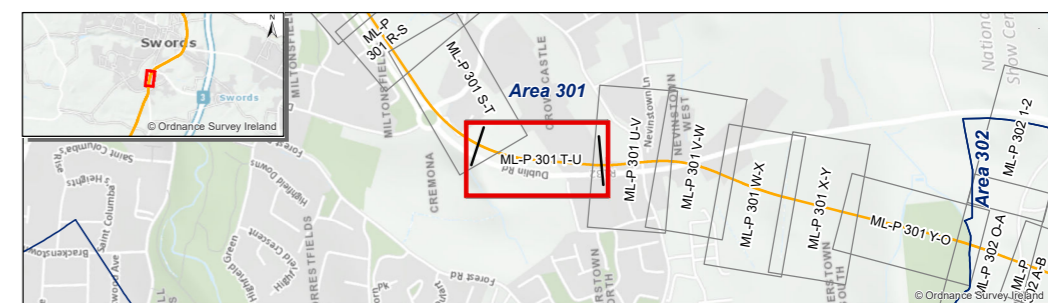


**LOCATION PLAN**  
Map Scale: 1:1000 @ A3

© National Roads Authority (NRA) 1994-2022. This drawing is confidential and the copyright in it is owned by NRA. This drawing must not be either loaned, copied or otherwise reproduced in whole or in part or used for any purpose without the prior permission of NRA. Transport Infrastructure Ireland (TII) is an operational name of the National Roads Authority.

© Bluesky International Ltd. © Ordnance Survey Ireland 2022/ OSi\_NMA\_273. All elevations are in metres and relate to OSi Geoid Model (OSGM02) Malin Head as defined by existing Project Control. All Co-ordinates are in Irish Transverse Mercator Grid (ITM) as defined by OSi active GPS station Tallaght College (TLLG).

DRAWING LEGEND	
	LAND TAKE REFERENCE NUMBER EXTENT OF PROPOSED ACQUISITION OF LAND
	LAND TAKE REFERENCE NUMBER EXTENT OF PROPOSED ACQUISITION OF SUBSTRATUM LAND
	WAYLEAVE REFERENCE NUMBER EXTENT OF WAYLEAVE / RIGHT OF WAY TO BE ACQUIRED / EXTINGUISHED
	TEMPORARY SITE REFERENCE NUMBER EXTENT OF PROPOSED TEMPORARY SITE
	POSITION OF METRO RAIL TRACKS
	POSITION OF METRO RAIL TRACKS (UNDERGROUND)
	EXTENT OF METRO TUNNEL
	EXISTING BASEMENT REFERENCE NUMBER EXISTING LIGHTWELL (MAY BE AFFECTED OR ACQUIRED) EXISTING BUILDING FACADE EDGE OF EXISTING PAVEMENT
	EXISTING BASEMENT BENEATH - MAY BE AFFECTED OR ACQUIRED (EXACT EXTENT OF BASEMENTS TO BE CLARIFIED)



REVISION	DATE	MODIFICATION	STATUS	STATE
P03	04/08/2022		Draft	Published

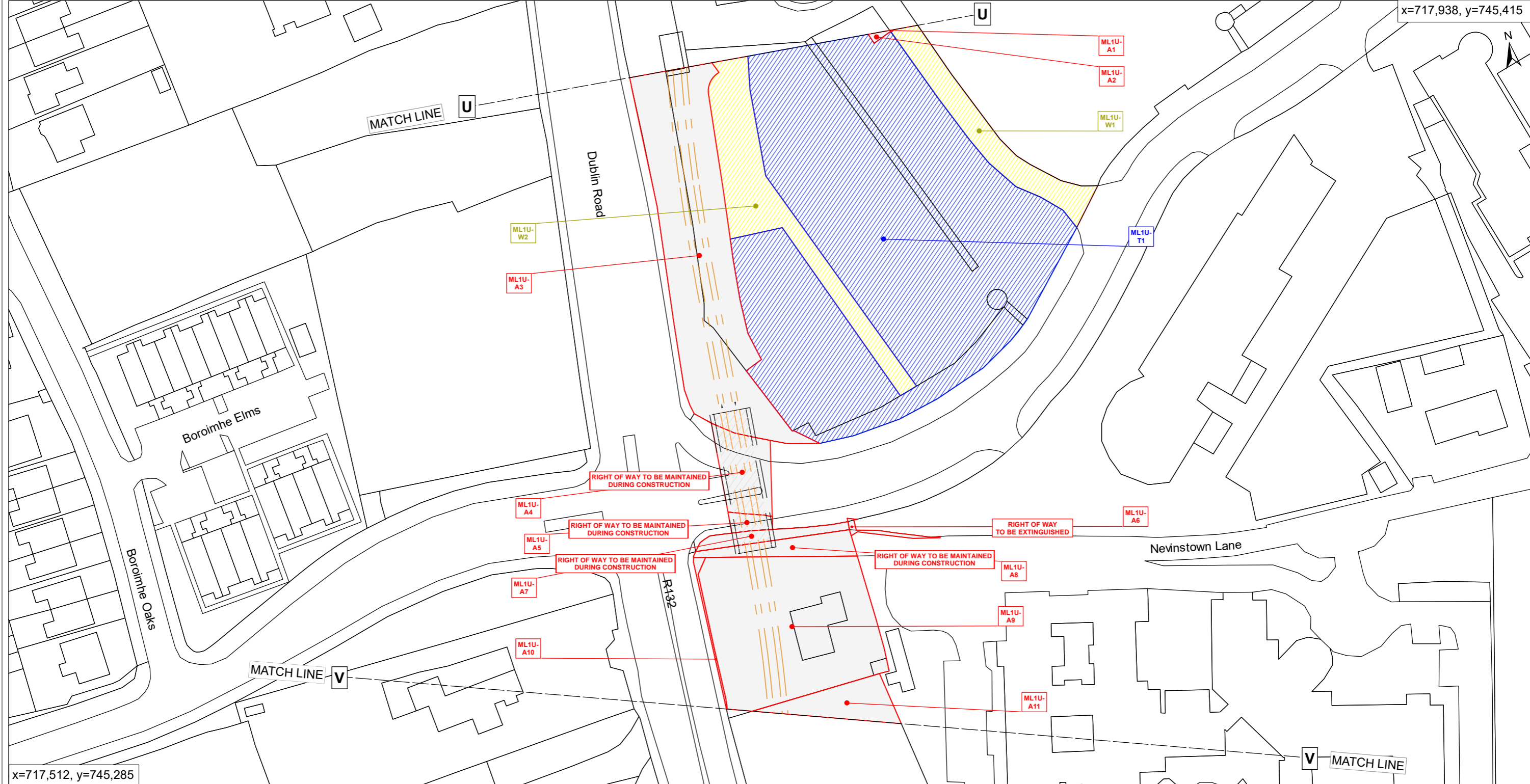




**RAILWAY WORKS**  
**METROLINK - PROPERTY DETAILS**  
**AIRSIDE SHOPPING CENTRE (SHEET 1 OF 2)**

DRAWING NUMBER: ML1-JAI-BOR-ROUT\_XX-DR-Y-01023

DRAWN: TW	CHECKED: MM	APPROVED: PB
SCALE: 1:1000 @ A3	REVIEWED: AS	
AREA NUMBER: 301	PLAN NUMBER: ML-P 301 T-U	SUBJECT: PROPERTY

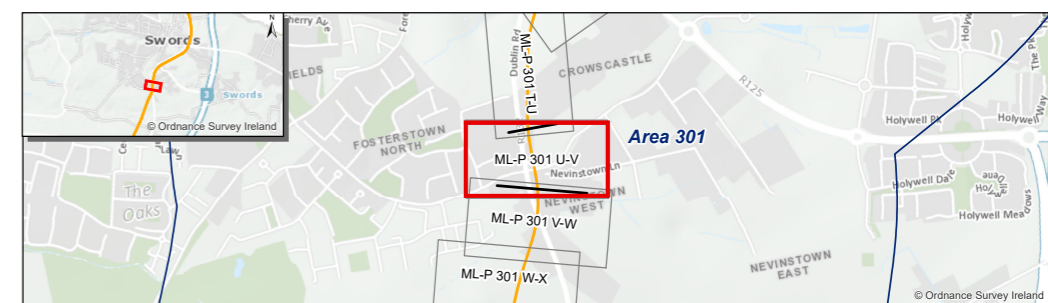


**LOCATION PLAN**  
Map Scale: 1:1000 @ A3

© National Roads Authority (NRA) 1994-2022. This drawing is confidential and the copyright in it is owned by NRA. This drawing must not be either loaned, copied or otherwise reproduced in whole or in part or used for any purpose without the prior permission of NRA.  
Transport Infrastructure Ireland (TII) is an operational name of the National Roads Authority.

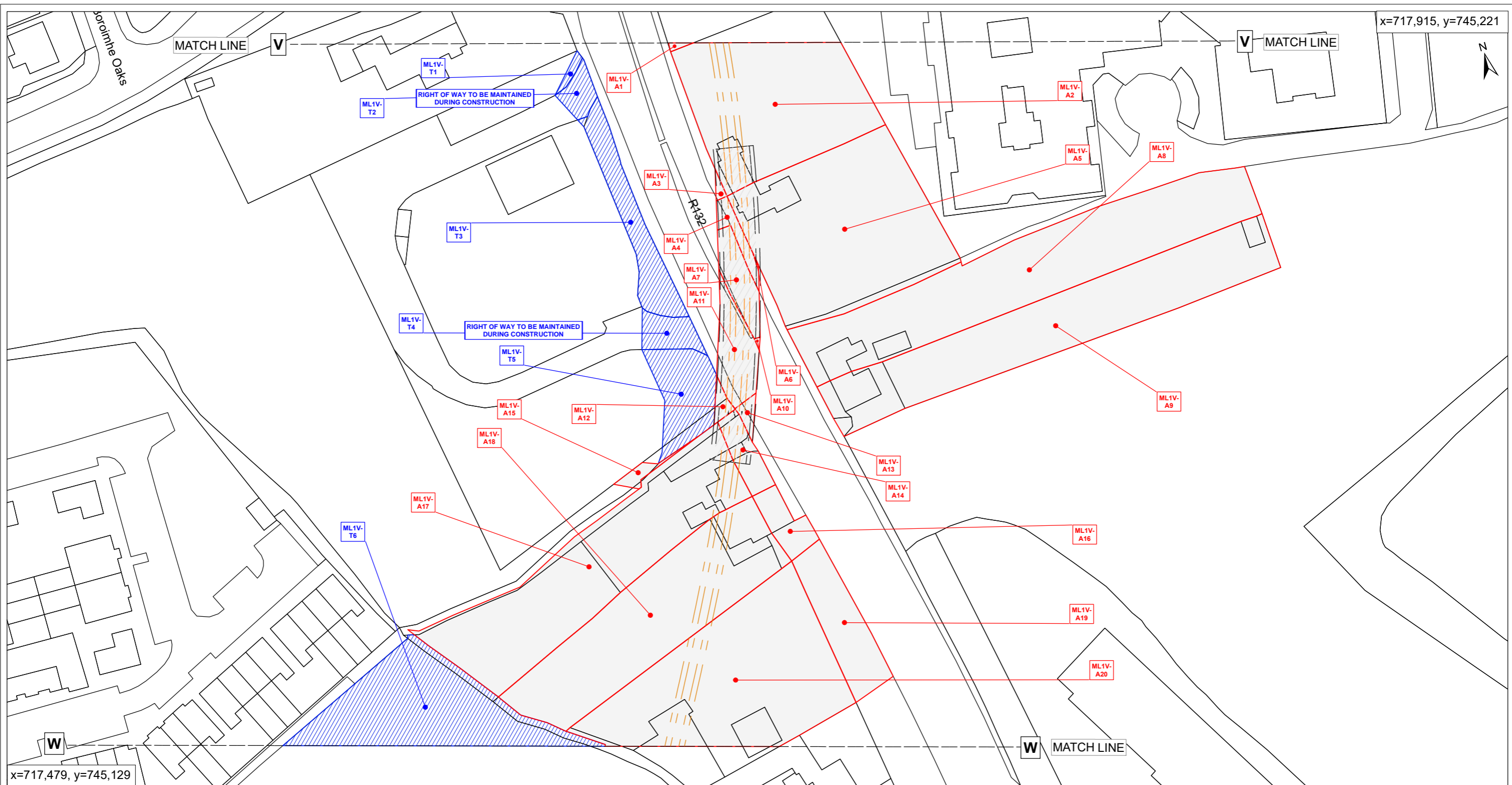
© Bluesky International Ltd. © Ordnance Survey Ireland 2022/ OSi\_NMA\_273. All elevations are in metres and relate to OSi Geoid Model (OSGM02) Malin Head as defined by existing Project Control. All Co-ordinates are in Irish Transverse Mercator Grid (ITM) as defined by OSi active GPS station Tallaght College (TLLG).

DRAWING LEGEND	
	LAND TAKE REFERENCE NUMBER EXTENT OF PROPOSED ACQUISITION OF LAND
	LAND TAKE REFERENCE NUMBER EXTENT OF PROPOSED ACQUISITION OF SUBSTRATUM LAND
	WAYLEAVE REFERENCE NUMBER EXTENT OF WAYLEAVE / RIGHT OF WAY TO BE ACQUIRED / EXTINGUISHED
	TEMPORARY SITE REFERENCE NUMBER EXTENT OF PROPOSED TEMPORARY SITE
	POSITION OF METRO RAIL TRACKS
	POSITION OF METRO RAIL TRACKS (UNDERGROUND)
	EXTENT OF METRO TUNNEL
	EXISTING BASEMENT REFERENCE NUMBER EXISTING LIGHTWELL (MAY BE AFFECTED OR ACQUIRED) EXISTING BUILDING FACADE EDGE OF EXISTING PAVEMENT
	EXISTING BASEMENT BENEATH - MAY BE AFFECTED OR ACQUIRED (EXACT EXTENT OF BASEMENTS TO BE CLARIFIED)



REVISION	DATE	MODIFICATION	STATUS	STATE
P03	04/08/2022		Draft	Published

<p>TITLE: <b>RAILWAY WORKS METROLINK - PROPERTY DETAILS AIRSIDE SHOPPING CENTRE (SHEET 2 OF 2)</b></p>		
DRAWING NUMBER: ML1-JAI-BOR-ROUT_XX-DR-Y-01024		
DRAWN: TW	CHECKED: MM	APPROVED: PB
SCALE: 1:1000 @ A3	REVIEWED: AS	
AREA NUMBER: 301	PLAN NUMBER: ML-P 301 U-V	SUBJECT: PROPERTY

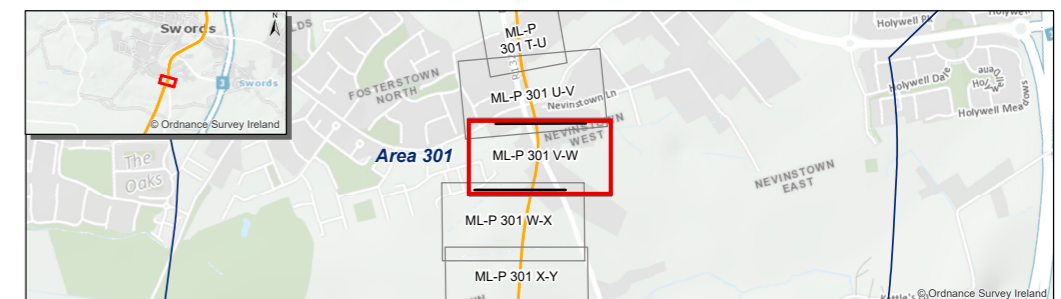


LOCATION PLAN  
Map Scale: 1:1000 @ A3

© National Roads Authority (NRA) 1994-2022. This drawing is confidential and the copyright in it is owned by NRA. This drawing must not be either loaned, copied or otherwise reproduced in whole or in part or used for any purpose without the prior permission of NRA. Transport Infrastructure Ireland (TII) is an operational name of the National Roads Authority.

© Bluesky International Ltd. © Ordnance Survey Ireland 2022/ OSi\_NMA\_273. All elevations are in metres and relate to OSi Geoid Model (OSGM02) Malin Head as defined by existing Project Control. All Co-ordinates are in Irish Transverse Mercator Grid (ITM) as defined by OSi active GPS station Tallaght College (TLLG).

DRAWING LEGEND	
	LAND TAKE REFERENCE NUMBER EXTENT OF PROPOSED ACQUISITION OF LAND
	LAND TAKE REFERENCE NUMBER EXTENT OF PROPOSED ACQUISITION OF SUBSTRATUM LAND
	WAYLEAVE REFERENCE NUMBER EXTENT OF WAYLEAVE / RIGHT OF WAY TO BE ACQUIRED / EXTINGUISHED
	TEMPORARY SITE REFERENCE NUMBER EXTENT OF PROPOSED TEMPORARY SITE
	POSITION OF METRO RAIL TRACKS
	POSITION OF METRO RAIL TRACKS (UNDERGROUND)
	EXTENT OF METRO TUNNEL
	EXISTING BASEMENT REFERENCE NUMBER EXISTING LIGHTWELL (MAY BE AFFECTED OR ACQUIRED) EXISTING BUILDING FACADE EDGE OF EXISTING PAVEMENT
	EXISTING BASEMENT BENEATH - MAY BE AFFECTED OR ACQUIRED (EXACT EXTENT OF BASEMENTS TO BE CLARIFIED)

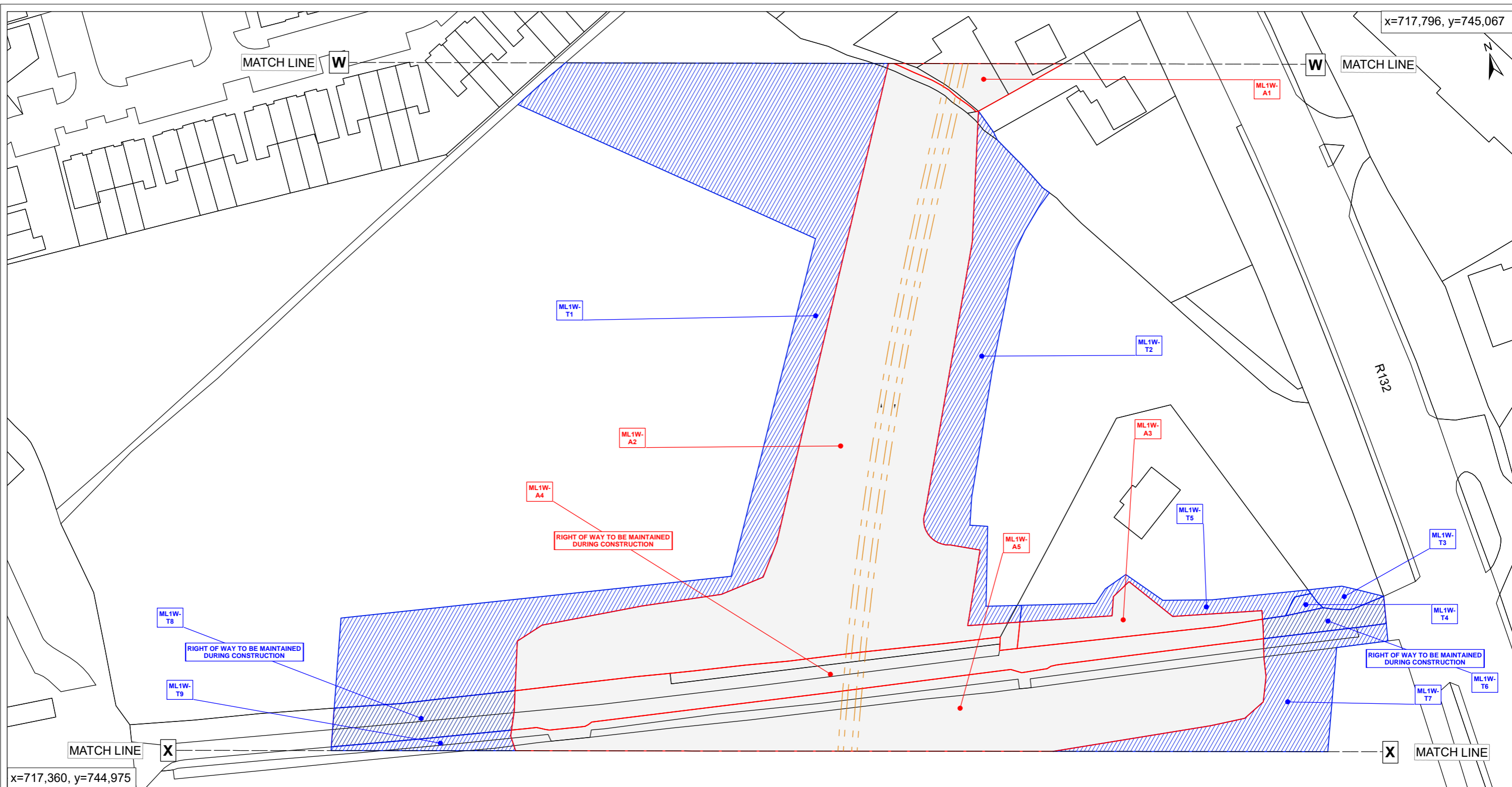


REVISION	DATE	MODIFICATION	STATUS	STATE
P03	04/08/2022		Draft	Published

TITLE: RAILWAY WORKS  
METROLINK - PROPERTY DETAILS  
NEVINSTOWN

DRAWING NUMBER: ML1-JAI-BOR-ROUT\_XX-DR-Y-01025

DRAWN: TW	CHECKED: MM	APPROVED: PB
SCALE: 1:1000 @ A3	REVIEWED: AS	
AREA NUMBER: 301	PLAN NUMBER: ML-P 301 V-W	SUBJECT: PROPERTY

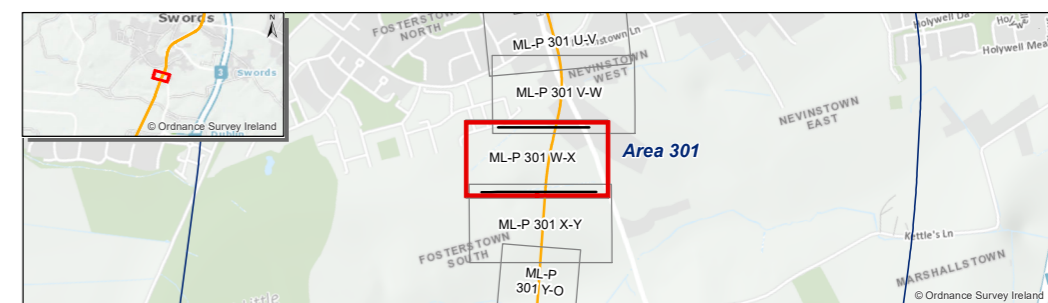


**LOCATION PLAN**  
Map Scale: 1:1000 @ A3

© National Roads Authority (NRA) 1994-2022. This drawing is confidential and the copyright in it is owned by NRA. This drawing must not be either loaned, copied or otherwise reproduced in whole or in part or used for any purpose without the prior permission of NRA. Transport Infrastructure Ireland (TII) is an operational name of the National Roads Authority.

© Bluesky International Ltd. © Ordnance Survey Ireland 2022/ OSi\_NMA\_273. All elevations are in metres and relate to OSi Geoid Model (OSGM02) Malin Head as defined by existing Project Control. All Co-ordinates are in Irish Transverse Mercator Grid (ITM) as defined by OSi active GPS station Tallaght College (TLLG).

DRAWING LEGEND	
	LAND TAKE REFERENCE NUMBER EXTENT OF PROPOSED ACQUISITION OF LAND
	LAND TAKE REFERENCE NUMBER EXTENT OF PROPOSED ACQUISITION OF SUBSTRATUM LAND
	WAYLEAVE REFERENCE NUMBER EXTENT OF WAYLEAVE / RIGHT OF WAY TO BE ACQUIRED / EXTINGUISHED
	TEMPORARY SITE REFERENCE NUMBER EXTENT OF PROPOSED TEMPORARY SITE
	POSITION OF METRO RAIL TRACKS
	POSITION OF METRO RAIL TRACKS (UNDERGROUND)
	EXTENT OF METRO TUNNEL
	EXISTING BASEMENT REFERENCE NUMBER EXISTING LIGHTWELL (MAY BE AFFECTED OR ACQUIRED) EXISTING BUILDING FACADE EDGE OF EXISTING PAVEMENT
	EXISTING BASEMENT BENEATH - MAY BE AFFECTED OR ACQUIRED (EXACT EXTENT OF BASEMENTS TO BE CLARIFIED)



REVISION	DATE	MODIFICATION	STATUS	STATE
P03	04/08/2022		Draft	Published

**TITLE:**  
RAILWAY WORKS  
METROLINK - PROPERTY DETAILS  
FOSTERSTOWN (SHEET 1 OF 3)

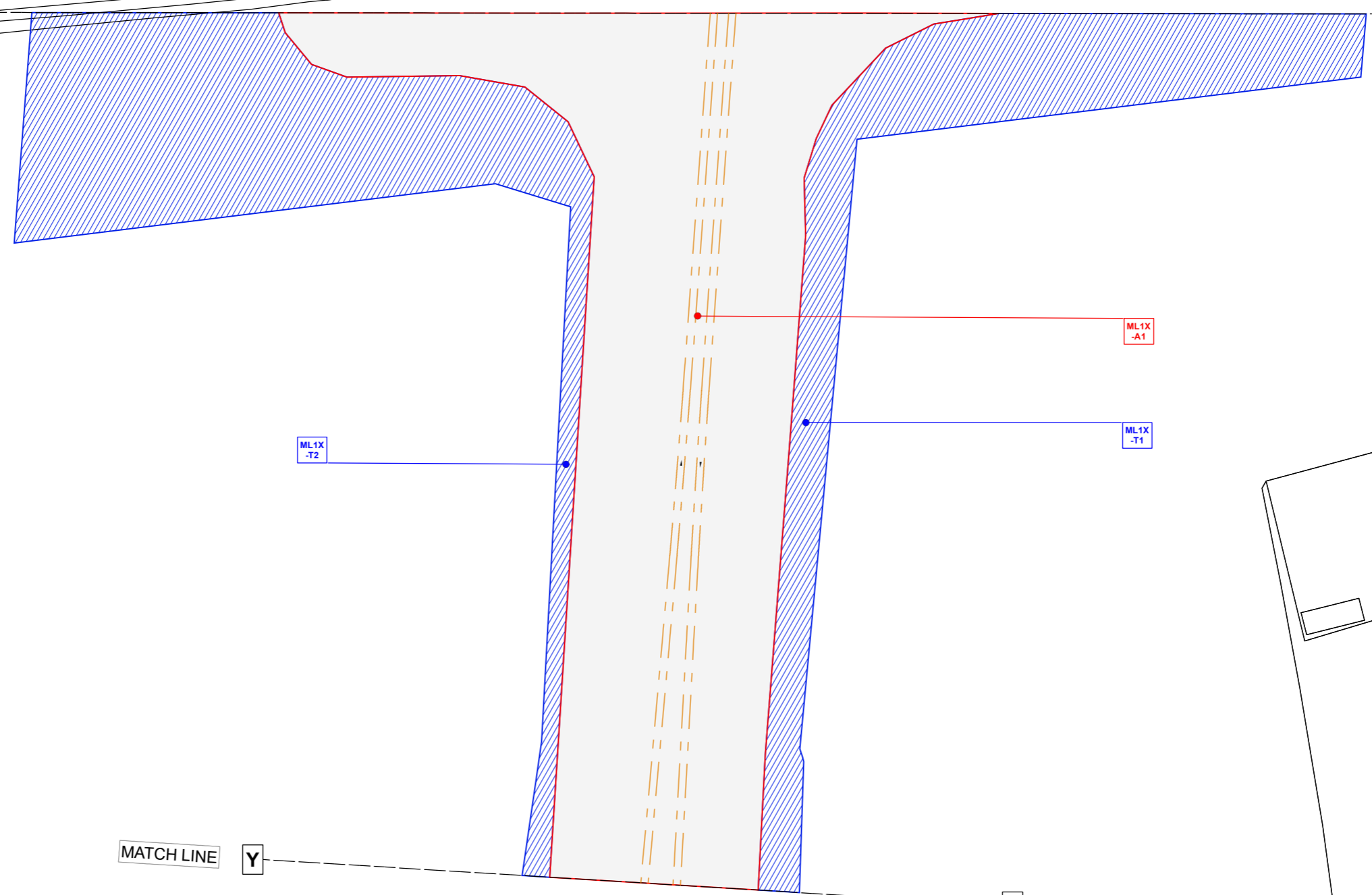
DRAWING NUMBER:	ML1-JAI-BOR-ROUT_XX-DR-Y-01026		
DRAWN: TW	CHECKED: MM	APPROVED: PB	
SCALE: 1:1000 @ A3	REVIEWED: AS		
AREA NUMBER:	PLAN NUMBER:	SUBJECT:	
301	ML-P 301 W-X	PROPERTY	

x=717,757, y=744,891



MATCH LINE X

MATCH LINE X



MATCH LINE Y

MATCH LINE Y

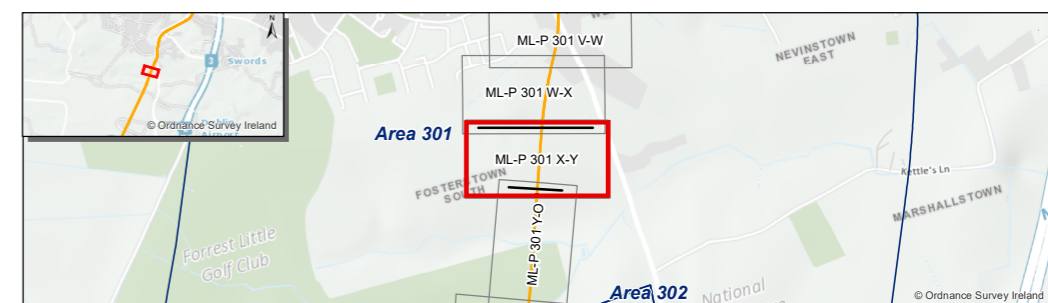
x=717,322, y=744,799

LOCATION PLAN  
Map Scale: 1:1000 @ A3

© National Roads Authority (NRA) 1994-2022. This drawing is confidential and the copyright in it is owned by NRA. This drawing must not be either loaned, copied or otherwise reproduced in whole or in part or used for any purpose without the prior permission of NRA. Transport Infrastructure Ireland (TII) is an operational name of the National Roads Authority.

© Bluesky International Ltd. © Ordnance Survey Ireland 2022/ OSi\_NMA\_273. All elevations are in metres and relate to OSi Geoid Model (OSGM02) Malin Head as defined by existing Project Control. All Co-ordinates are in Irish Transverse Mercator Grid (ITM) as defined by OSi active GPS station Tallaght College (TLLG).

DRAWING LEGEND	
	LAND TAKE REFERENCE NUMBER EXTENT OF PROPOSED ACQUISITION OF LAND
	LAND TAKE REFERENCE NUMBER EXTENT OF PROPOSED ACQUISITION OF SUBSTRATUM LAND
	WAYLEAVE REFERENCE NUMBER EXTENT OF WAYLEAVE / RIGHT OF WAY TO BE ACQUIRED / EXTINGUISHED
	TEMPORARY SITE REFERENCE NUMBER EXTENT OF PROPOSED TEMPORARY SITE
	POSITION OF METRO RAIL TRACKS
	POSITION OF METRO RAIL TRACKS (UNDERGROUND)
	EXTENT OF METRO TUNNEL
	EXISTING BASEMENT REFERENCE NUMBER EXISTING LIGHTWELL (MAY BE AFFECTED OR ACQUIRED) EXISTING BUILDING FACADE EDGE OF EXISTING PAVEMENT
	EXISTING BASEMENT BENEATH - MAY BE AFFECTED OR ACQUIRED (EXACT EXTENT OF BASEMENTS TO BE CLARIFIED)



REVISION	DATE	MODIFICATION	STATUS	STATE
P03	04/08/2022		Draft	Published

TITLE: RAILWAY WORKS METROLINK - PROPERTY DETAILS FOSTERSTOWN (SHEET 2 OF 3)					
DRAWING NUMBER: ML1-JAI-BOR-ROUT_XX-DR-Y-01027					
DRAWN: TW		CHECKED: MM		APPROVED: PB	
SCALE: 1:1000 @ A3		REVIEWED: AS			
AREA NUMBER: 301		PLAN NUMBER: ML-P 301 X-Y		SUBJECT: PROPERTY	

MATCH LINE

Y

Y

x=717,429, y=744,816

O

O

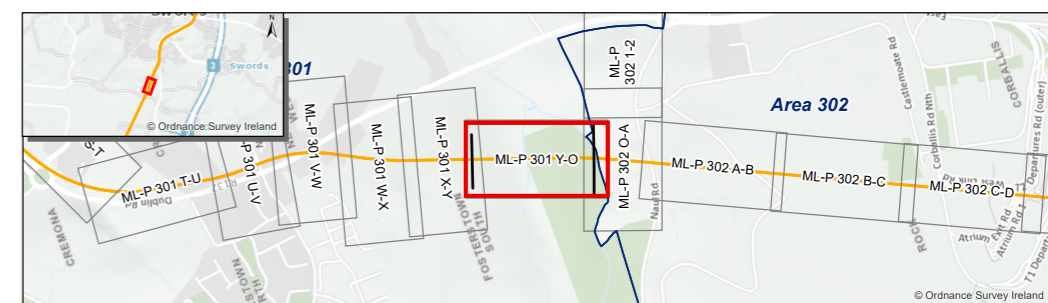
**LOCATION PLAN**  
Map Scale: 1:1000 @ A3

© National Roads Authority (NRA) 1994-2022. This drawing is confidential and the copyright in it is owned by NRA. This drawing must not be either loaned, copied or otherwise reproduced in whole or in part or used for any purpose without the prior permission of NRA. Transport Infrastructure Ireland (TII) is an operational name of the National Roads Authority.

© Bluesky International Ltd. © Ordnance Survey Ireland 2022/ OSi\_NMA\_273. All elevations are in metres and relate to OSi Geoid Model (OSGM02) Malin Head as defined by existing Project Control. All Co-ordinates are in Irish Transverse Mercator Grid (ITM) as defined by OSi active GPS station Tallaght College (TLLG).

**DRAWING LEGEND**

- LAND TAKE REFERENCE NUMBER** (Red box with dot): EXTENT OF PROPOSED ACQUISITION OF LAND
- LAND TAKE REFERENCE NUMBER** (Pink box with dot): EXTENT OF PROPOSED ACQUISITION OF SUBSTRATUM LAND
- WAYLEAVE REFERENCE NUMBER** (Yellow box with diagonal lines): EXTENT OF WAYLEAVE / RIGHT OF WAY TO BE ACQUIRED / EXTINGUISHED
- TEMPORARY SITE REFERENCE NUMBER** (Blue box with diagonal lines): EXTENT OF PROPOSED TEMPORARY SITE
- POSITION OF METRO RAIL TRACKS** (Orange dashed line)
- POSITION OF METRO RAIL TRACKS (UNDERGROUND)** (Orange dashed line with 'U')
- EXTENT OF METRO TUNNEL** (Orange dashed line with 'T')
- EXISTING BASEMENT REFERENCE NUMBER** (Green box with dot): EXISTING LIGHTWELL (MAY BE AFFECTED OR ACQUIRED), EXISTING BUILDING FACADE, EDGE OF EXISTING PAVEMENT
- EXISTING BASEMENT BENEATH - MAY BE AFFECTED OR ACQUIRED (EXACT EXTENT OF BASEMENTS TO BE CLARIFIED)** (Green box with dot)



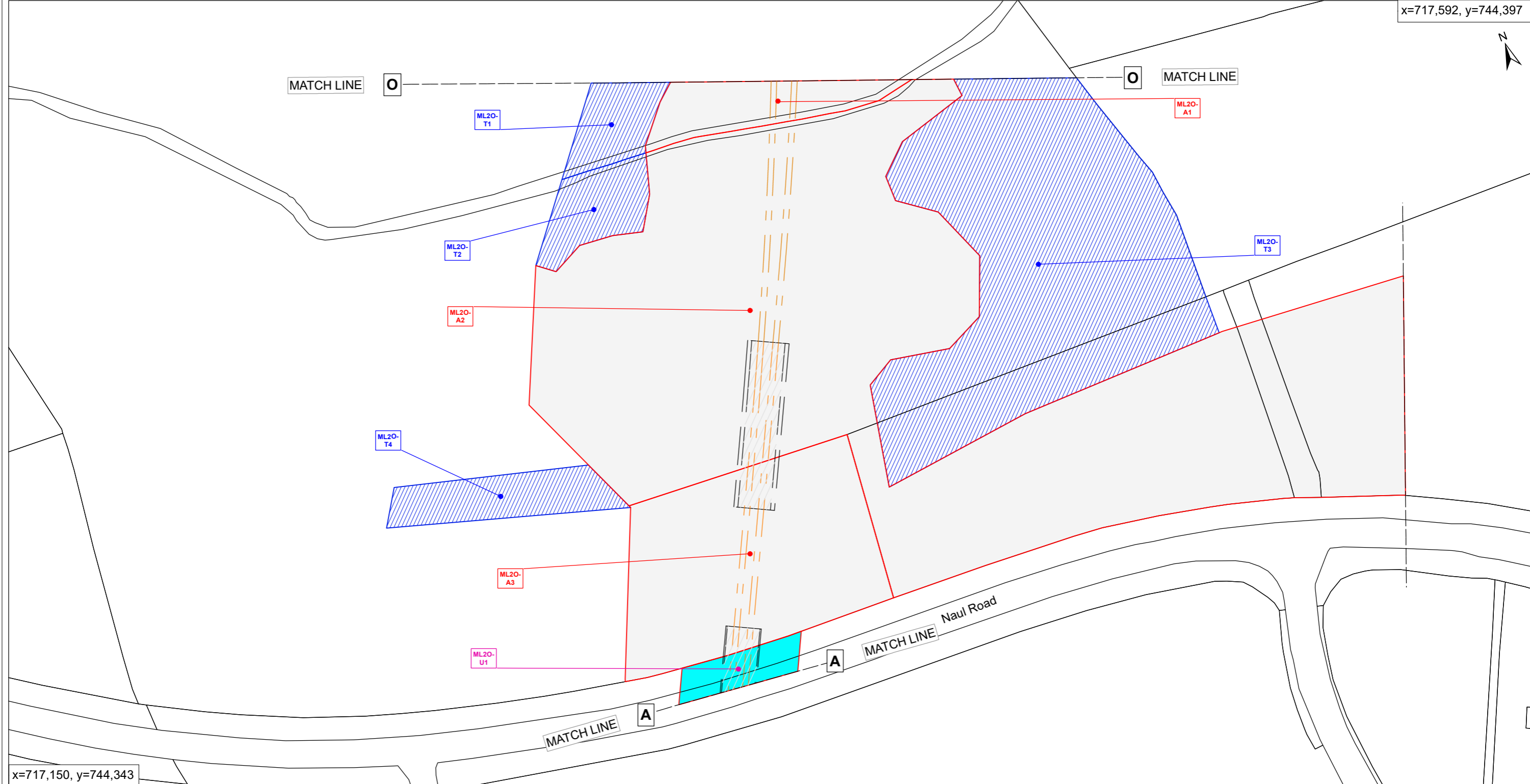
REVISION	DATE	MODIFICATION	STATUS	STATE
P03	04/08/2022		Draft	Published

**TII** **METROLINK** **JACOBS IDOM**

TITLE: **RAILWAY WORKS METROLINK - PROPERTY DETAILS FOSTERSTOWN (SHEET 3 OF 3)**

DRAWING NUMBER: ML1-JAI-BOR-ROUT\_XX-DR-Y-01028

DRAWN: TW	CHECKED: MM	APPROVED: PB
SCALE: 1:1000 @ A3	REVIEWED: AS	
AREA NUMBER: 301	PLAN NUMBER: ML-P 301 Y-O	SUBJECT: PROPERTY



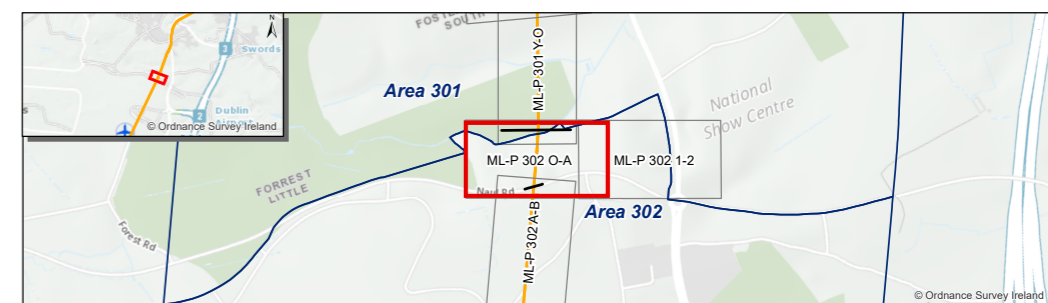
x=717,150, y=744,343

**LOCATION PLAN**  
 Map Scale: 1:1000 @ A3

© National Roads Authority (NRA) 1994-2022. This drawing is confidential and the copyright in it is owned by NRA. This drawing must not be either loaned, copied or otherwise reproduced in whole or in part or used for any purpose without the prior permission of NRA.  
 Transport Infrastructure Ireland (TII) is an operational name of the National Roads Authority.

© Bluesky International Ltd. © Ordnance Survey Ireland 2022/ OSi\_NMA\_273. All elevations are in metres and relate to OSi Geoid Model (OSGM02) Malin Head as defined by existing Project Control. All Co-ordinates are in Irish Transverse Mercator Grid (ITM) as defined by OSi active GPS station Tallaght College (TLLG).

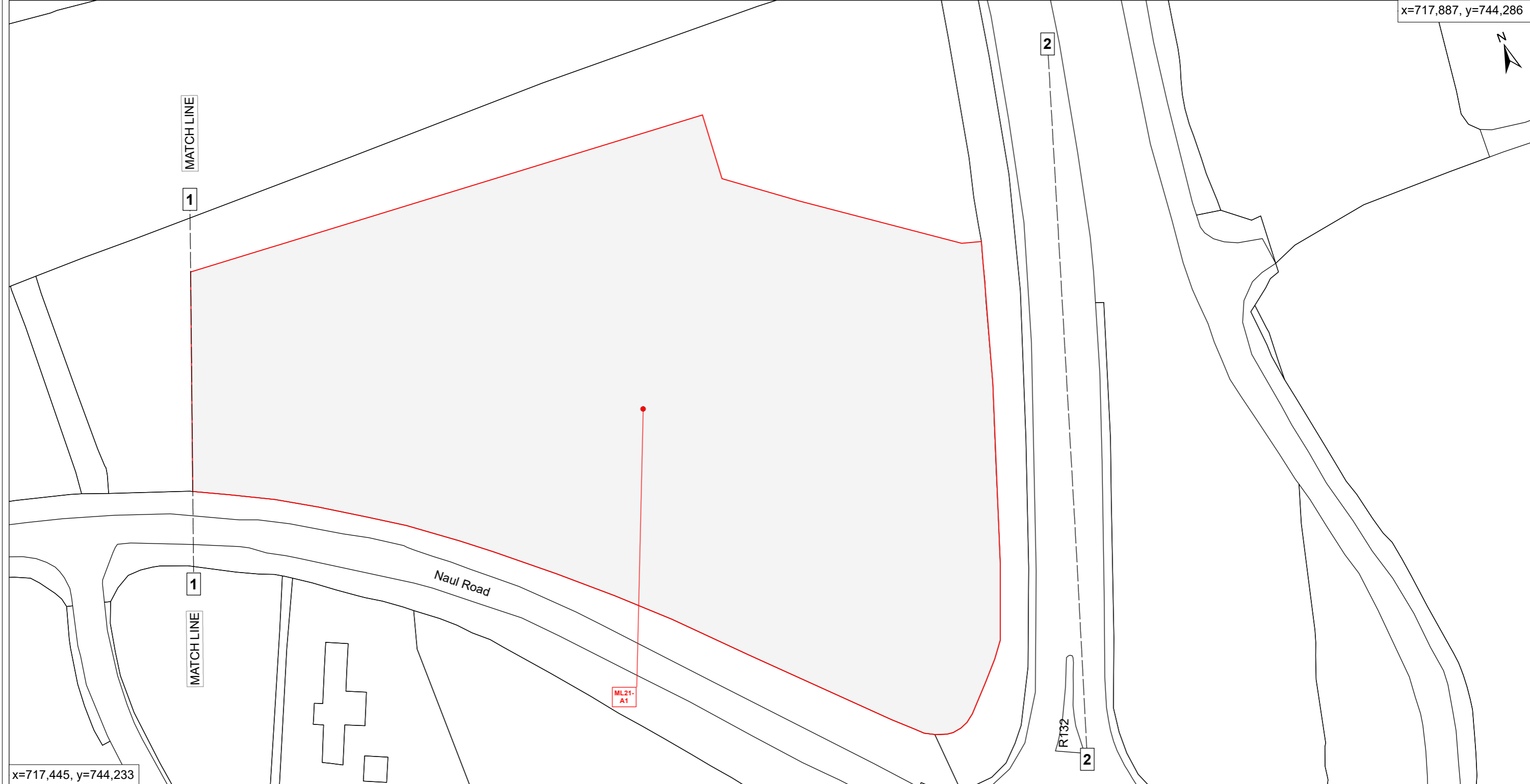
DRAWING LEGEND	
	LAND TAKE REFERENCE NUMBER EXTENT OF PROPOSED ACQUISITION OF LAND
	LAND TAKE REFERENCE NUMBER EXTENT OF PROPOSED ACQUISITION OF SUBSTRATUM LAND
	WAYLEAVE REFERENCE NUMBER EXTENT OF WAYLEAVE / RIGHT OF WAY TO BE ACQUIRED / EXTINGUISHED
	TEMPORARY SITE REFERENCE NUMBER EXTENT OF PROPOSED TEMPORARY SITE
	POSITION OF METRO RAIL TRACKS
	POSITION OF METRO RAIL TRACKS (UNDERGROUND)
	EXTENT OF METRO TUNNEL
	EXISTING BASEMENT REFERENCE NUMBER EXISTING LIGHTWELL (MAY BE AFFECTED OR ACQUIRED) EXISTING BUILDING FACADE EDGE OF EXISTING PAVEMENT
	EXISTING BASEMENT BENEATH - MAY BE AFFECTED OR ACQUIRED (EXACT EXTENT OF BASEMENTS TO BE CLARIFIED)



REVISION	DATE	MODIFICATION	STATUS	STATE
P03	04/08/2022		Draft	Published

**RAILWAY WORKS  
 METROLINK - PROPERTY DETAILS  
 NAUL ROAD (SHEET 1 OF 2)**

DRAWING NUMBER: ML1-JAI-BOR-ROUT_XX-DR-Y-01029	
DRAWN: TW	CHECKED: MM
SCALE: 1:1000 @ A3	REVIEWED: AS
AREA NUMBER: 302	PLAN NUMBER: ML-P 302 O-A
	SUBJECT: PROPERTY
	APPROVED: PB



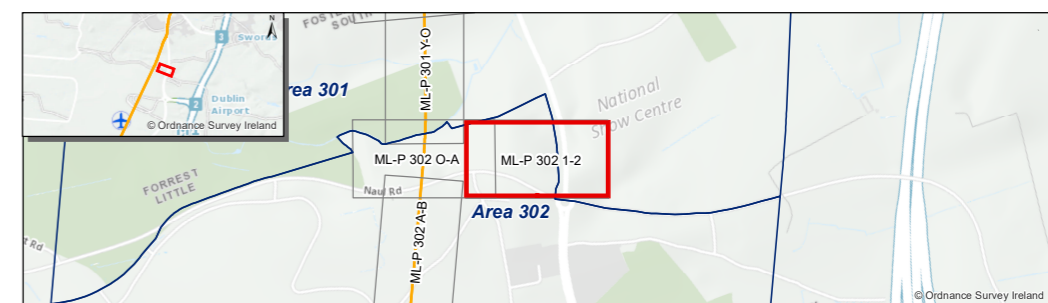
x=717,445, y=744,233

**LOCATION PLAN**  
Map Scale: 1:1000 @ A3

© National Roads Authority (NRA) 1994-2022. This drawing is confidential and the copyright in it is owned by NRA. This drawing must not be either loaned, copied or otherwise reproduced in whole or in part or used for any purpose without the prior permission of NRA.  
Transport Infrastructure Ireland (TII) is an operational name of the National Roads Authority.

© Bluesky International Ltd. © Ordnance Survey Ireland 2022/ OSi\_NMA\_273. All elevations are in metres and relate to OSi Geoid Model (OSGM02) Malin Head as defined by existing Project Control. All Co-ordinates are in Irish Transverse Mercator Grid (ITM) as defined by OSi active GPS station Tallaght College (TLLG).

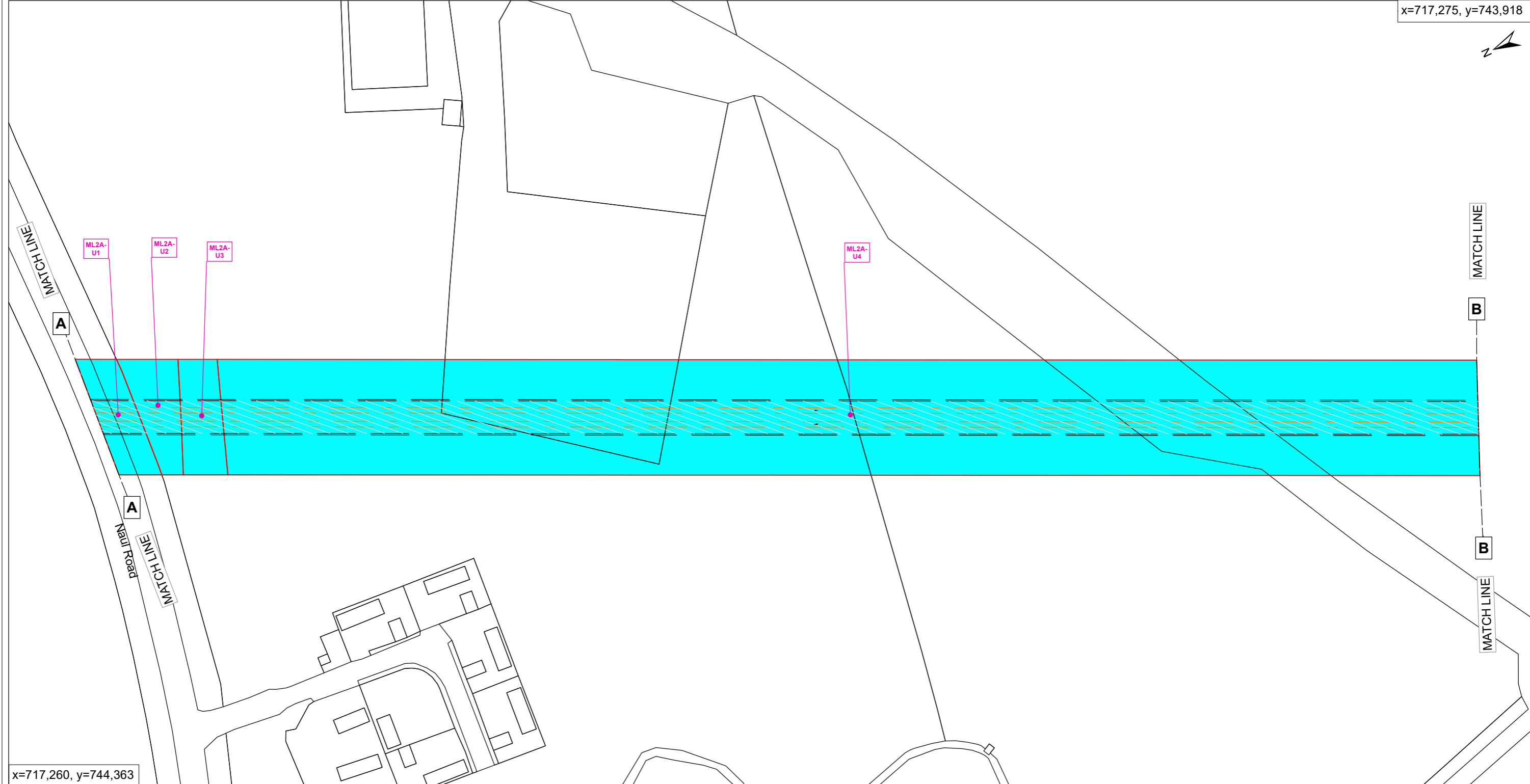
DRAWING LEGEND	
	LAND TAKE REFERENCE NUMBER EXTENT OF PROPOSED ACQUISITION OF LAND
	LAND TAKE REFERENCE NUMBER EXTENT OF PROPOSED ACQUISITION OF SUBSTRATUM LAND
	WAYLEAVE REFERENCE NUMBER EXTENT OF WAYLEAVE / RIGHT OF WAY TO BE ACQUIRED / EXTINGUISHED
	TEMPORARY SITE REFERENCE NUMBER EXTENT OF PROPOSED TEMPORARY SITE
	POSITION OF METRO RAIL TRACKS
	POSITION OF METRO RAIL TRACKS (UNDERGROUND)
	EXTENT OF METRO TUNNEL
	EXISTING BASEMENT REFERENCE NUMBER
	EXISTING LIGHTWELL (MAY BE AFFECTED OR ACQUIRED)
	EXISTING BUILDING FACADE
	EDGE OF EXISTING PAVEMENT
	EXISTING BASEMENT BENEATH - MAY BE AFFECTED OR ACQUIRED (EXACT EXTENT OF BASEMENTS TO BE CLARIFIED)



REVISION	DATE	MODIFICATION	STATUS	STATE
P03	04/08/2022		Draft	Published

<b>RAILWAY WORKS</b> <b>METROLINK - PROPERTY DETAILS</b> <b>NAUL ROAD (SHEET 2 OF 2)</b>		
TITLE:		
DRAWING NUMBER: ML1-JAI-BOR-ROUT_XX-DR-Y01030		
DRAWN: TW	CHECKED: MM	APPROVED: PB
SCALE: 1:1000 @ A3	REVIEWED: AS	
AREA NUMBER: 302	PLAN NUMBER: ML-P 302 1-2	SUBJECT: PROPERTY



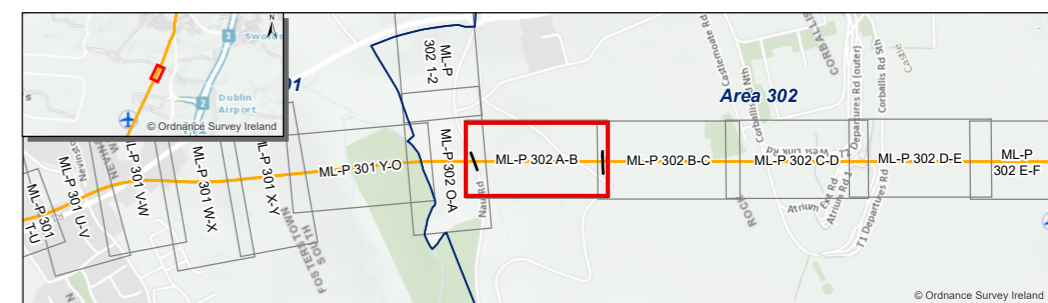
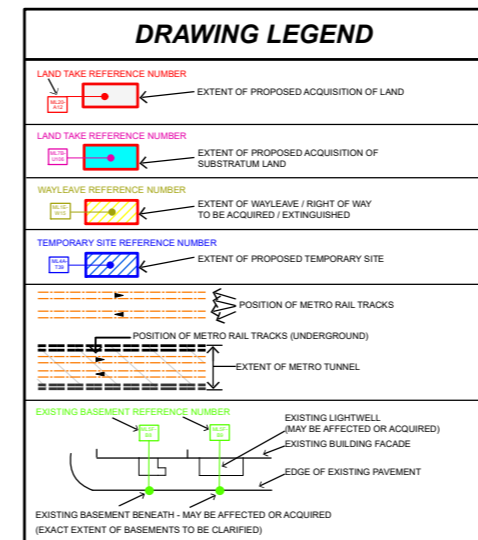


x=717,260, y=744,363

**LOCATION PLAN**  
Map Scale: 1:1000 @ A3

© National Roads Authority (NRA) 1994-2022. This drawing is confidential and the copyright in it is owned by NRA. This drawing must not be either loaned, copied or otherwise reproduced in whole or in part or used for any purpose without the prior permission of NRA. Transport Infrastructure Ireland (TII) is an operational name of the National Roads Authority.

© Bluesky International Ltd. © Ordnance Survey Ireland 2022/ OSi\_NMA\_273. All elevations are in metres and relate to OSi Geoid Model (OSGM02) Malin Head as defined by existing Project Control. All Co-ordinates are in Irish Transverse Mercator Grid (ITM) as defined by OSi active GPS station Tallaght College (TLLG).



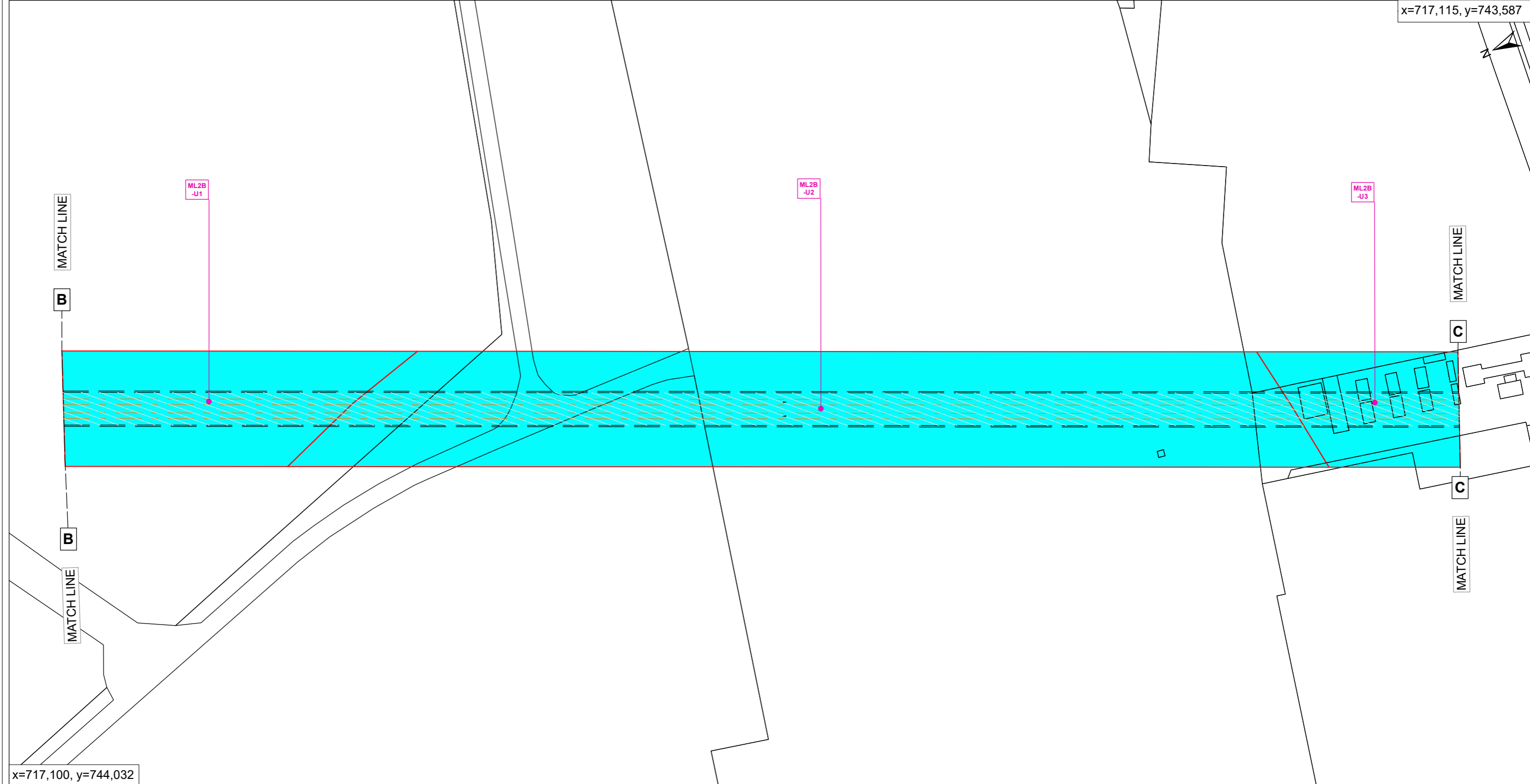
REVISION	DATE	MODIFICATION	STATUS	STATE
P03	04/08/2022		Draft	Published

**TITLE:**  
RAILWAY WORKS  
METROLINK - PROPERTY DETAILS  
NAULL ROAD TO DUBLIN AIRPORT

**DRAWING NUMBER:** ML1-JAI-BOR-ROUT\_XX-DR-Y-01031

<b>DRAWN:</b> TW	<b>CHECKED:</b> MM	<b>APPROVED:</b> PB
<b>SCALE:</b> 1:1000 @ A3	<b>REVIEWED:</b> AS	
<b>AREA NUMBER:</b> 302	<b>PLAN NUMBER:</b> ML-P 302 A-B	<b>SUBJECT:</b> PROPERTY

x=717,115, y=743,587

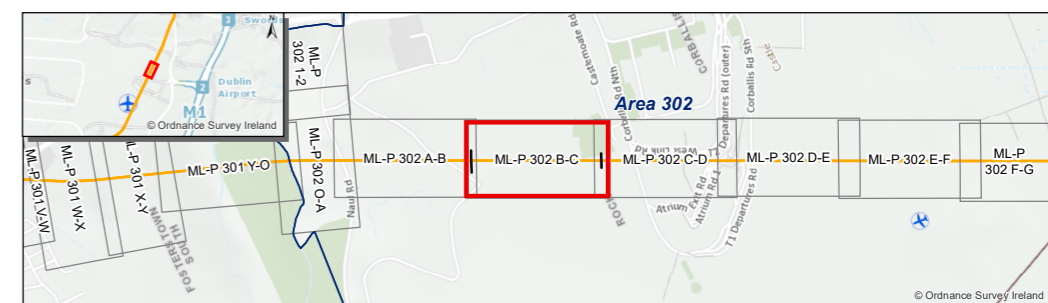
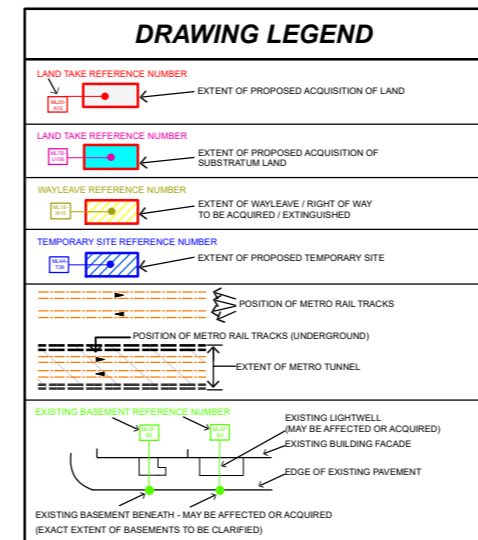


x=717,100, y=744,032

LOCATION PLAN  
Map Scale: 1:1000 @ A3

© National Roads Authority (NRA) 1994-2022. This drawing is confidential and the copyright in it is owned by NRA. This drawing must not be either loaned, copied or otherwise reproduced in whole or in part or used for any purpose without the prior permission of NRA. Transport Infrastructure Ireland (TII) is an operational name of the National Roads Authority.

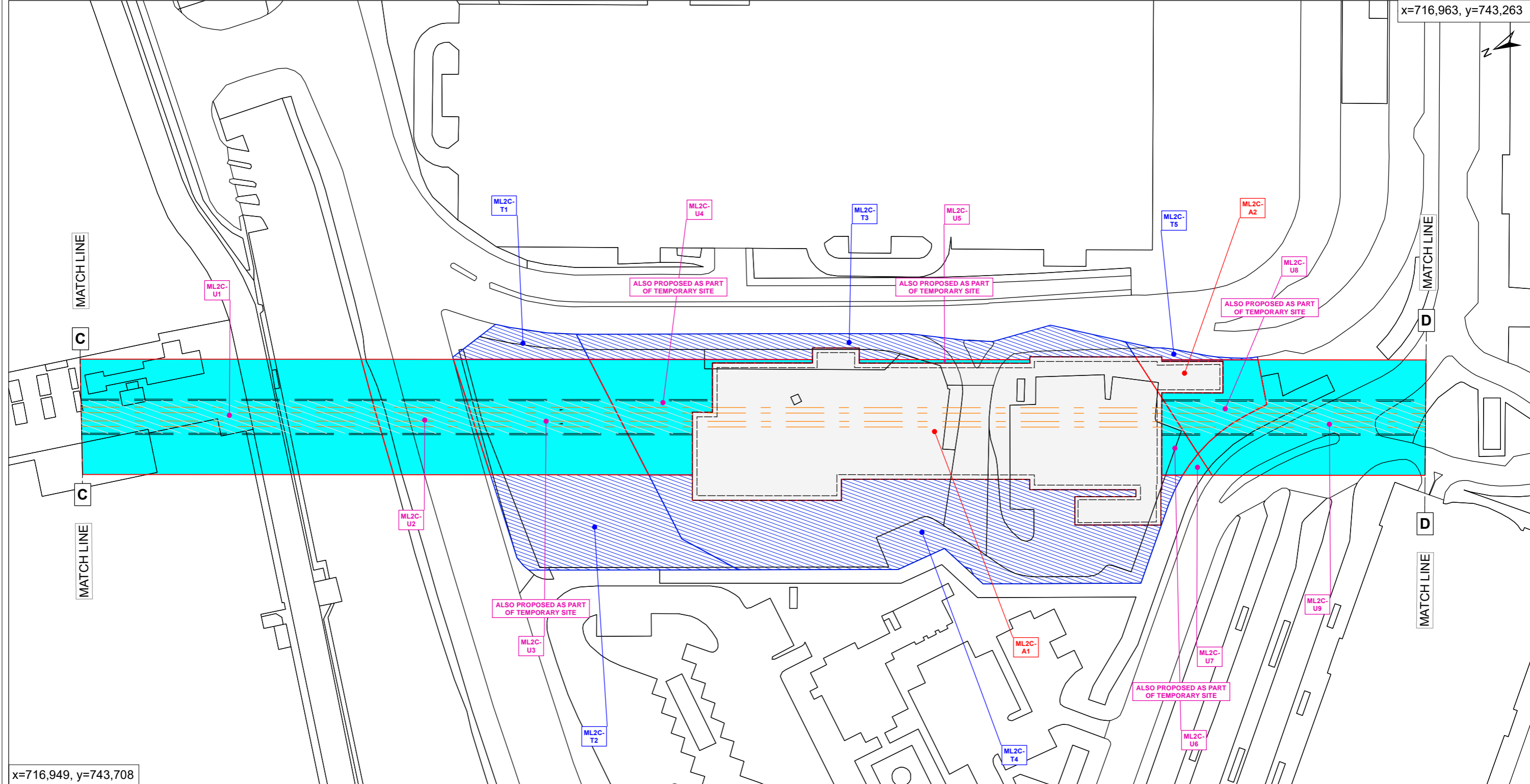
© Bluesky International Ltd. © Ordnance Survey Ireland 2022/ OSi\_NMA\_273. All elevations are in metres and relate to OSi Geoid Model (OSGM02) Malin Head as defined by existing Project Control. All Co-ordinates are in Irish Transverse Mercator Grid (ITM) as defined by OSi active GPS station Tallaght College (TLLG).



REVISION	DATE	MODIFICATION	STATUS	STATE
P03	04/08/2022		Draft	Published

**RAILWAY WORKS  
METROLINK - PROPERTY DETAILS  
DUBLIN AIRPORT (SHEET 1 OF 5)**

DRAWING NUMBER: ML1-JAI-BOR-ROUT_XX-DR-Y-01032		APPROVED: PB	
DRAWN: TW	CHECKED: MM	REVIEWED: AS	
SCALE: 1:1000 @ A3	PLAN NUMBER: ML-P 302 B-C	SUBJECT: PROPERTY	
AREA NUMBER: 302			



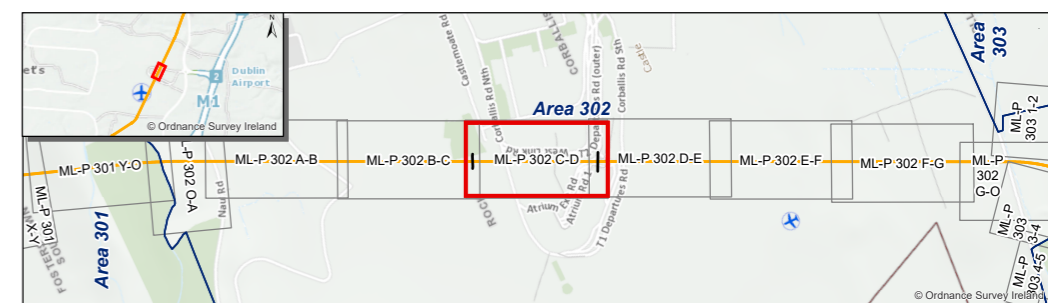
x=716,949, y=743,708

**LOCATION PLAN**  
Map Scale: 1:1000 @ A3

© National Roads Authority (NRA) 1994-2022. This drawing is confidential and the copyright in it is owned by NRA. This drawing must not be either loaned, copied or otherwise reproduced in whole or in part or used for any purpose without the prior permission of NRA. Transport Infrastructure Ireland (TII) is an operational name of the National Roads Authority.

© Bluesky International Ltd. © Ordnance Survey Ireland 2022/ OSi\_NMA\_273. All elevations are in metres and relate to OSi Geoid Model (OSGM02) Malin Head as defined by existing Project Control. All Co-ordinates are in Irish Transverse Mercator Grid (ITM) as defined by OSi active GPS station Tallaght College (TLLG).

DRAWING LEGEND	
	LAND TAKE REFERENCE NUMBER EXTENT OF PROPOSED ACQUISITION OF LAND
	LAND TAKE REFERENCE NUMBER EXTENT OF PROPOSED ACQUISITION OF SUBSTRATUM LAND
	WAYLEAVE REFERENCE NUMBER EXTENT OF WAYLEAVE / RIGHT OF WAY TO BE ACQUIRED / EXTINGUISHED
	TEMPORARY SITE REFERENCE NUMBER EXTENT OF PROPOSED TEMPORARY SITE
	POSITION OF METRO RAIL TRACKS
	POSITION OF METRO RAIL TRACKS (UNDERGROUND)
	EXTENT OF METRO TUNNEL
	EXISTING BASEMENT REFERENCE NUMBER EXISTING LIGHTWELL (MAY BE AFFECTED OR ACQUIRED) EXISTING BUILDING FACADE
	EDGE OF EXISTING PAVEMENT
	EXISTING BASEMENT BENEATH - MAY BE AFFECTED OR ACQUIRED (EXACT EXTENT OF BASEMENTS TO BE CLARIFIED)



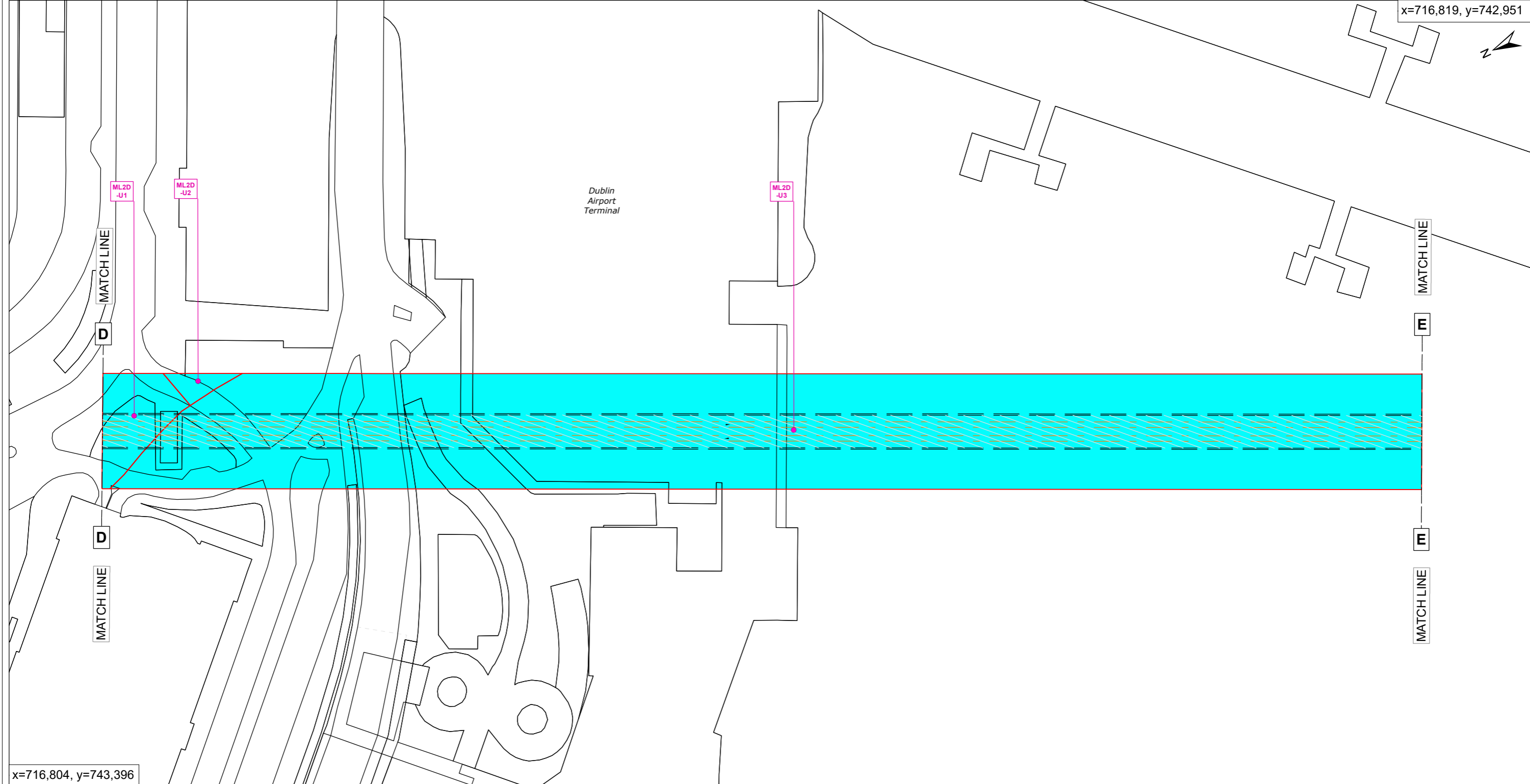
REVISION	DATE	MODIFICATION	STATUS	STATE
P03	04/08/2022		Draft	Published

**TITLE:**  
RAILWAY WORKS  
METROLINK - PROPERTY DETAILS  
DUBLIN AIRPORT (SHEET 2 OF 5)

DRAWING NUMBER:	ML1-JAI-BOR-ROUT_XX-DR-Y-01033
DRAWN: TW	CHECKED: MM
SCALE: 1:1000 @ A3	REVIEWED: AS
AREA NUMBER:	APPROVED: PB
302	PLAN NUMBER: ML-P 302 C-D
	SUBJECT: PROPERTY



Dublin  
Airport  
Terminal



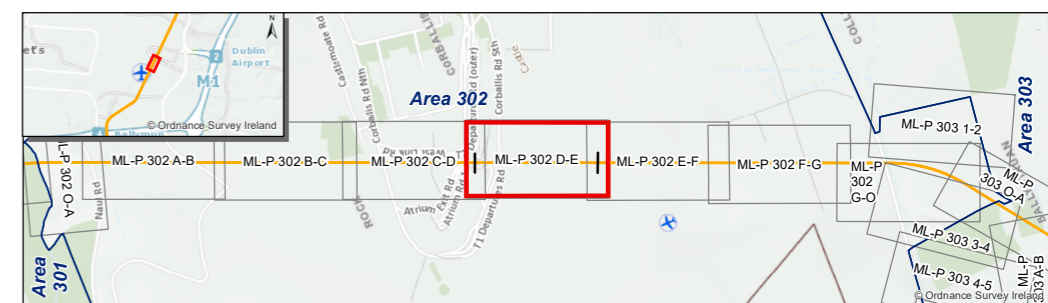
x=716,804, y=743,396

**LOCATION PLAN**  
Map Scale: 1:1000 @ A3

© National Roads Authority (NRA) 1994-2022. This drawing is confidential and the copyright in it is owned by NRA. This drawing must not be either loaned, copied or otherwise reproduced in whole or in part or used for any purpose without the prior permission of NRA.  
Transport Infrastructure Ireland (TII) is an operational name of the National Roads Authority.

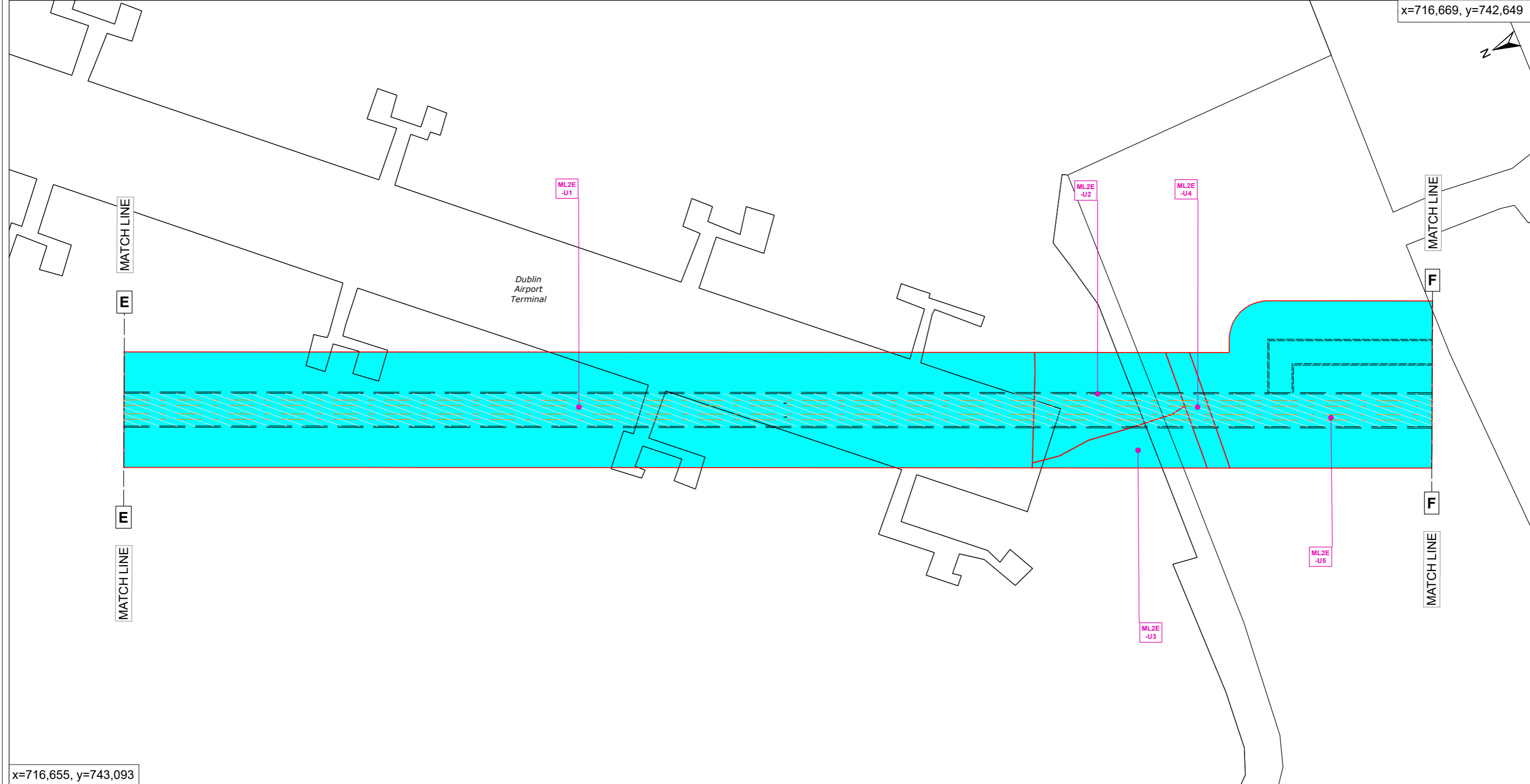
© Bluesky International Ltd. © Ordnance Survey Ireland 2022/ OSi\_NMA\_273. All elevations are in metres and relate to OSi Geoid Model (OSGM02) Malin Head as defined by existing Project Control. All Co-ordinates are in Irish Transverse Mercator Grid (ITM) as defined by OSi active GPS station Tallaght College (TLLG).

DRAWING LEGEND	
	EXTENT OF PROPOSED ACQUISITION OF LAND
	EXTENT OF PROPOSED ACQUISITION OF SUBSTRATUM LAND
	EXTENT OF WAYLEAVE / RIGHT OF WAY TO BE ACQUIRED / EXTINGUISHED
	EXTENT OF PROPOSED TEMPORARY SITE
	POSITION OF METRO RAIL TRACKS
	POSITION OF METRO RAIL TRACKS (UNDERGROUND)
	EXTENT OF METRO TUNNEL
	EXISTING BASEMENT REFERENCE NUMBER
	EXISTING LIGHTWELL (MAY BE AFFECTED OR ACQUIRED)
	EXISTING BUILDING FACADE
	EDGE OF EXISTING PAVEMENT
	EXISTING BASEMENT BENEATH - MAY BE AFFECTED OR ACQUIRED (EXACT EXTENT OF BASEMENTS TO BE CLARIFIED)



REVISION	DATE	MODIFICATION	STATUS	STATE
P03	04/08/2022		Draft	Published

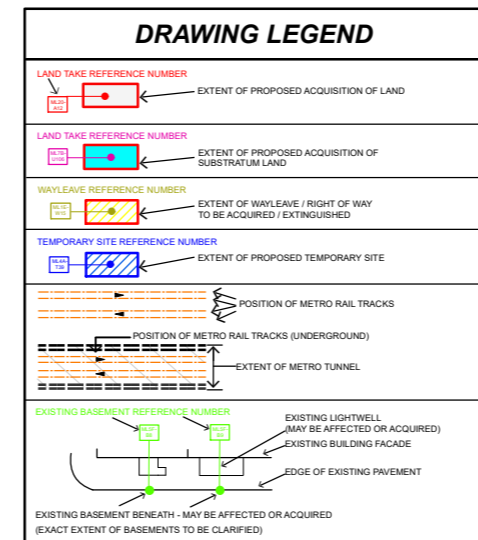
<b>RAILWAY WORKS</b> <b>METROLINK - PROPERTY DETAILS</b> <b>DUBLIN AIRPORT (SHEET 3 OF 5)</b>					
DRAWING NUMBER: ML1-JAI-BOR-ROUT_XX-DR-Y01034					
DRAWN: TW		CHECKED: MM		APPROVED: PB	
SCALE: 1:1000 @ A3		REVIEWED: AS			
AREA NUMBER: 302		PLAN NUMBER: ML-P 302 D-E		SUBJECT: PROPERTY	



**LOCATION PLAN**  
Map Scale: 1:1000 @ A3

© National Roads Authority (NRA) 1994-2022. This drawing is confidential and the copyright in it is owned by NRA. This drawing must not be either loaned, copied or otherwise reproduced in whole or in part or used for any purpose without the prior permission of NRA. Transport Infrastructure Ireland (TII) is an operational name of the National Roads Authority.

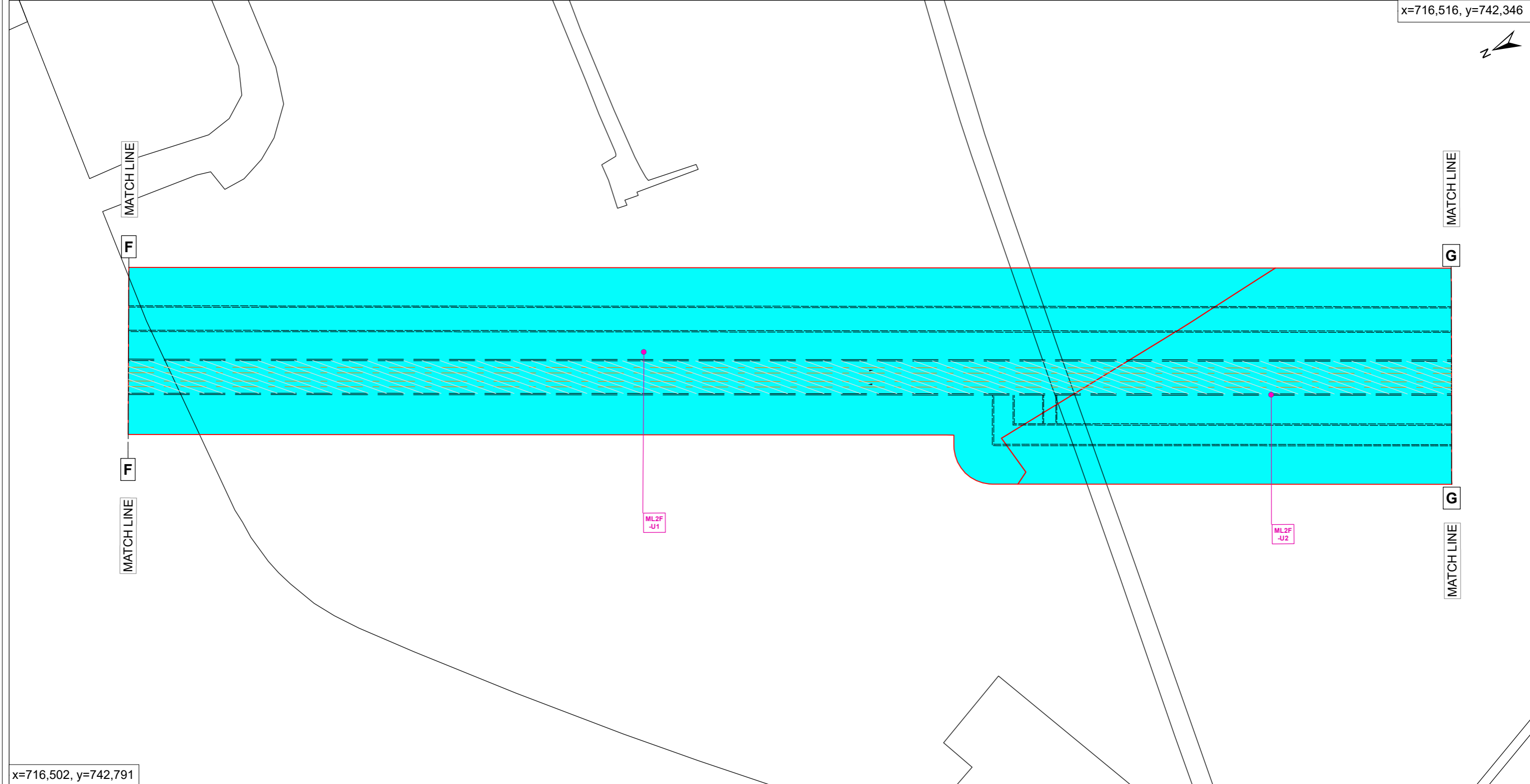
© Bluesky International Ltd. © Ordnance Survey Ireland 2022/ OSi\_NMA\_273. All elevations are in metres and relate to OSi Geoid Model (OSGM02) Malin Head as defined by existing Project Control. All Co-ordinates are in Irish Transverse Mercator Grid (ITM) as defined by OSi active GPS station Tallaght College (TLLG).



REVISION	DATE	MODIFICATION	STATUS	STATE
P03	04/08/2022		Draft	Published

**RAILWAY WORKS  
METROLINK - PROPERTY DETAILS  
DUBLIN AIRPORT (SHEET 4 OF 5)**

DRAWING NUMBER: ML1-JAI-BOR-ROUT_XX-DR-Y-01035		APPROVED: PB	
DRAWN: TW	CHECKED: MM	REVIEWED: AS	
SCALE: 1:1000 @ A3	AREA NUMBER: 302	PLAN NUMBER: ML-P 302 E-F	SUBJECT: PROPERTY



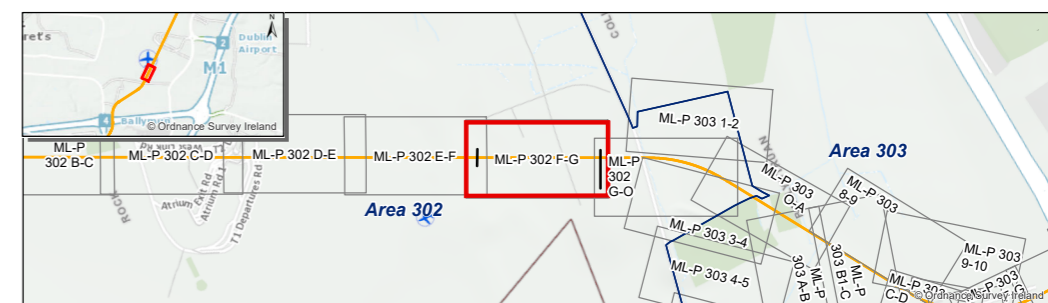
x=716,502, y=742,791

**LOCATION PLAN**  
Map Scale: 1:1000 @ A3

© National Roads Authority (NRA) 1994-2022. This drawing is confidential and the copyright in it is owned by NRA. This drawing must not be either loaned, copied or otherwise reproduced in whole or in part or used for any purpose without the prior permission of NRA. Transport Infrastructure Ireland (TII) is an operational name of the National Roads Authority.

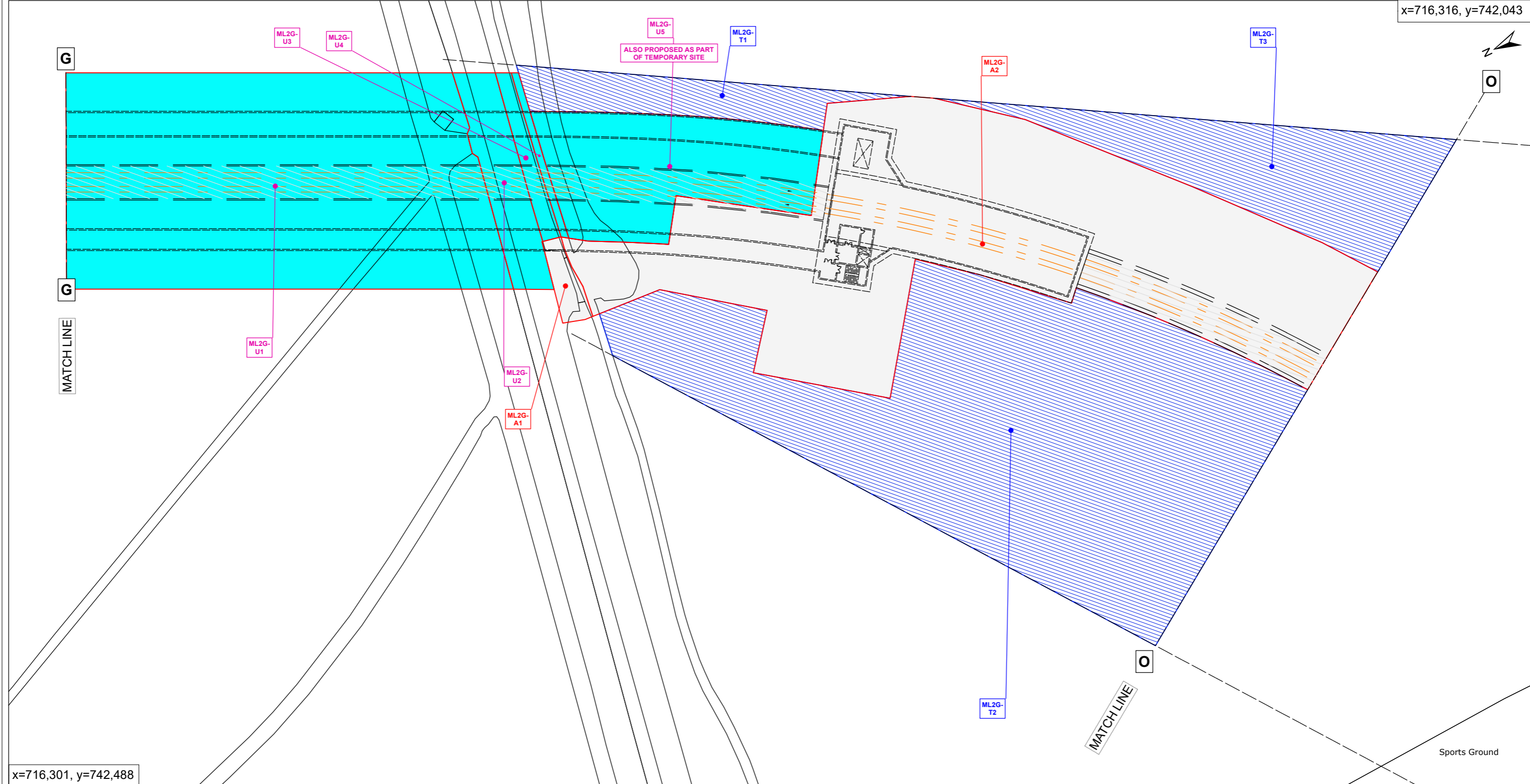
© Bluesky International Ltd. © Ordnance Survey Ireland 2022/ OSi\_NMA\_273. All elevations are in metres and relate to OSi Geoid Model (OSGM02) Malin Head as defined by existing Project Control. All Co-ordinates are in Irish Transverse Mercator Grid (ITM) as defined by OSi active GPS station Tallaght College (TLLG).

DRAWING LEGEND	
	EXTENT OF PROPOSED ACQUISITION OF LAND
	EXTENT OF PROPOSED ACQUISITION OF SUBSTRATUM LAND
	EXTENT OF WAYLEAVE / RIGHT OF WAY TO BE ACQUIRED / EXTINGUISHED
	EXTENT OF PROPOSED TEMPORARY SITE
	POSITION OF METRO RAIL TRACKS
	POSITION OF METRO RAIL TRACKS (UNDERGROUND)
	EXTENT OF METRO TUNNEL
	EXISTING BASEMENT REFERENCE NUMBER
	EXISTING LIGHTWELL (MAY BE AFFECTED OR ACQUIRED)
	EXISTING BUILDING FACADE
	EDGE OF EXISTING PAVEMENT
	EXISTING BASEMENT BENEATH - MAY BE AFFECTED OR ACQUIRED (EXACT EXTENT OF BASEMENTS TO BE CLARIFIED)



REVISION	DATE	MODIFICATION	STATUS	STATE
P03	04/08/2022		Draft	Published

<p>TITLE: <b>RAILWAY WORKS METROLINK - PROPERTY DETAILS DUBLIN AIRPORT (SHEET 5 OF 5)</b></p>					
DRAWING NUMBER: ML1-JAI-BOR-ROUT_XX-DR-Y-01036					
DRAWN: TW		CHECKED: MM		APPROVED: PB	
SCALE: 1:1000 @ A3		REVIEWED: AS			
AREA NUMBER: 302		PLAN NUMBER: ML-P 302 F-G		SUBJECT: PROPERTY	



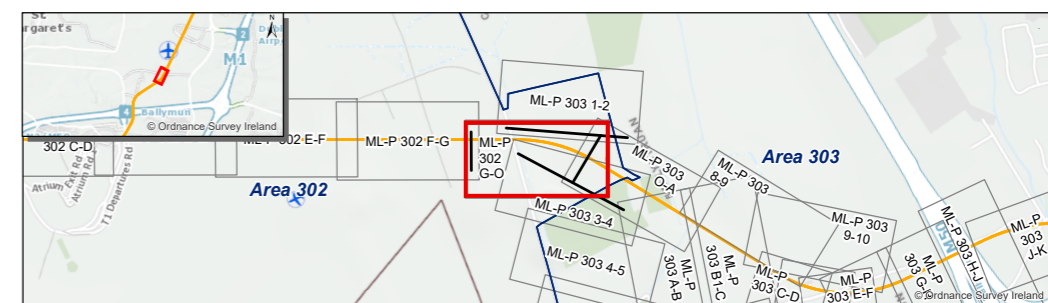
x=716,301, y=742,488

**LOCATION PLAN**  
Map Scale: 1:1000 @ A3

© National Roads Authority (NRA) 1994-2022. This drawing is confidential and the copyright in it is owned by NRA. This drawing must not be either loaned, copied or otherwise reproduced in whole or in part or used for any purpose without the prior permission of NRA.  
Transport Infrastructure Ireland (TII) is an operational name of the National Roads Authority.

© Bluesky International Ltd. © Ordnance Survey Ireland 2022/ OSi\_NMA\_273. All elevations are in metres and relate to OSi Geoid Model (OSGM02) Malin Head as defined by existing Project Control. All Co-ordinates are in Irish Transverse Mercator Grid (ITM) as defined by OSi active GPS station Tallaght College (TLLG).

DRAWING LEGEND	
	LAND TAKE REFERENCE NUMBER EXTENT OF PROPOSED ACQUISITION OF LAND
	LAND TAKE REFERENCE NUMBER EXTENT OF PROPOSED ACQUISITION OF SUBSTRATUM LAND
	WAYLEAVE REFERENCE NUMBER EXTENT OF WAYLEAVE / RIGHT OF WAY TO BE ACQUIRED / EXTINGUISHED
	TEMPORARY SITE REFERENCE NUMBER EXTENT OF PROPOSED TEMPORARY SITE
	POSITION OF METRO RAIL TRACKS
	POSITION OF METRO RAIL TRACKS (UNDERGROUND)
	EXTENT OF METRO TUNNEL
	EXISTING BASEMENT REFERENCE NUMBER
	EXISTING LIGHTWELL (MAY BE AFFECTED OR ACQUIRED)
	EXISTING BUILDING FACADE
	EDGE OF EXISTING PAVEMENT
	EXISTING BASEMENT BENEATH - MAY BE AFFECTED OR ACQUIRED (EXACT EXTENT OF BASEMENTS TO BE CLARIFIED)



REVISION	DATE	MODIFICATION	STATUS	STATE
P03	04/08/2022		Draft	Published

**TITLE:**  
RAILWAY WORKS  
METROLINK - PROPERTY DETAILS  
BALLYSTRAUN (SHEET 1 OF 7)

**DRAWING NUMBER:** ML1-JAI-BOR-ROUT\_XX-DR-Y-01037

<b>DRAWN:</b> TW	<b>CHECKED:</b> MM	<b>APPROVED:</b> PB
<b>SCALE:</b> 1:1000 @ A3	<b>REVIEWED:</b> AS	
<b>AREA NUMBER:</b> 302	<b>PLAN NUMBER:</b> ML-P 302 G-O	<b>SUBJECT:</b> PROPERTY



MATCH LINE

2

ML31-T2

ML31-T1

MATCH LINE

1

1

MATCH LINE

x=716,422, y=742,336

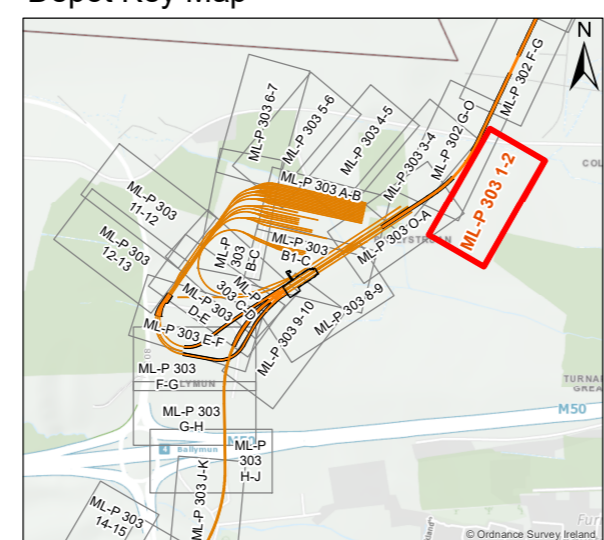
### LOCATION PLAN

Map Scale: 1:1000 @ A3

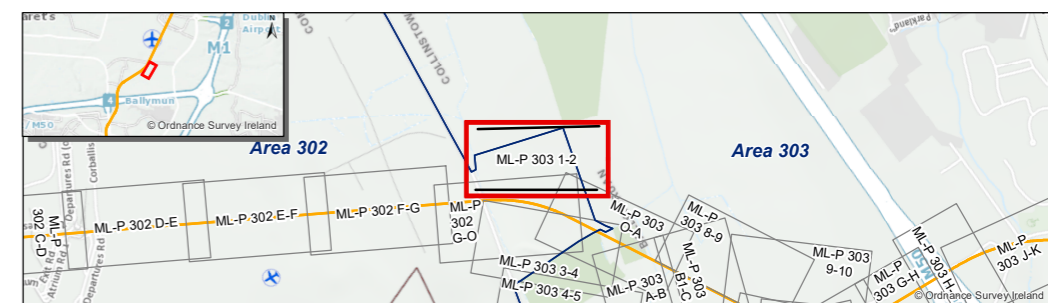
© National Roads Authority (NRA) 1994-2022. This drawing is confidential and the copyright in it is owned by NRA. This drawing must not be either loaned, copied or otherwise reproduced in whole or in part or used for any purpose without the prior permission of NRA. Transport Infrastructure Ireland (TII) is an operational name of the National Roads Authority.

© Bluesky International Ltd. © Ordnance Survey Ireland 2022/ OSi\_NMA\_273. All elevations are in metres and relate to OSi Geoid Model (OSGM02) Malin Head as defined by existing Project Control. All Co-ordinates are in Irish Transverse Mercator Grid (ITM) as defined by OSi active GPS station Tallaght College (TLLG).

### Depot Key Map



DRAWING LEGEND	
	LAND TAKE REFERENCE NUMBER EXTENT OF PROPOSED ACQUISITION OF LAND
	LAND TAKE REFERENCE NUMBER EXTENT OF PROPOSED ACQUISITION OF SUBSTRATUM LAND
	WAYLEAVE REFERENCE NUMBER EXTENT OF WAYLEAVE / RIGHT OF WAY TO BE ACQUIRED / EXTINGUISHED
	TEMPORARY SITE REFERENCE NUMBER EXTENT OF PROPOSED TEMPORARY SITE
	POSITION OF METRO RAIL TRACKS
	POSITION OF METRO RAIL TRACKS (UNDERGROUND)
	EXTENT OF METRO TUNNEL
	EXISTING BASEMENT REFERENCE NUMBER
	EXISTING LIGHTWELL (MAY BE AFFECTED OR ACQUIRED)
	EXISTING BUILDING FACADE
	EDGE OF EXISTING PAVEMENT
	EXISTING BASEMENT BENEATH - MAY BE AFFECTED OR ACQUIRED (EXACT EXTENT OF BASEMENTS TO BE CLARIFIED)



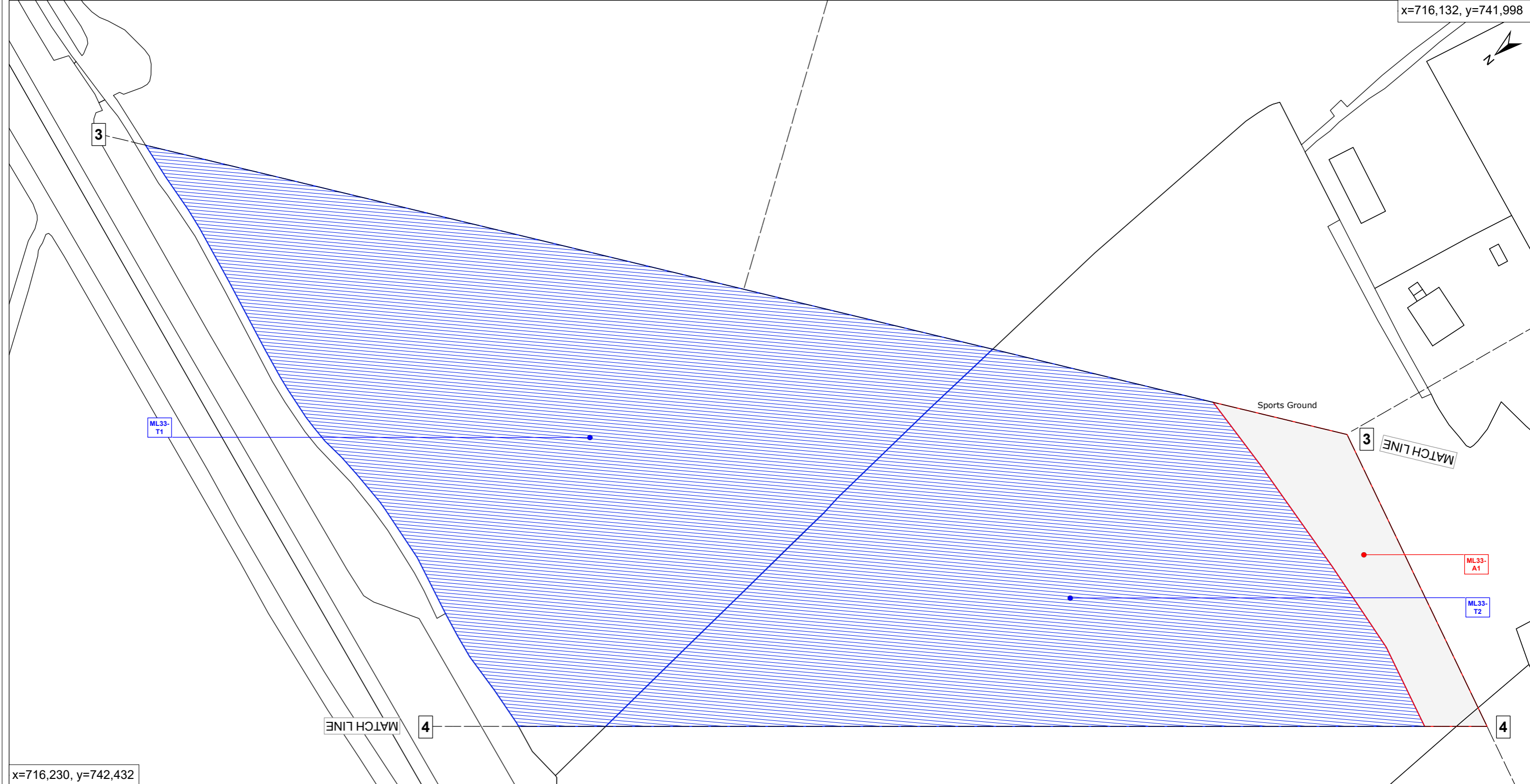
REVISION	DATE	MODIFICATION	STATUS	STATE
P03	04/08/2022		Draft	Published

TITLE: RAILWAY WORKS METROLINK - PROPERTY DETAILS BALLYSTRAUN (SHEET 2 OF 7)

DRAWING NUMBER: ML1-JAI-BOR-ROUT\_XX-DR-Y-01038

DRAWN: TW	CHECKED: MM	APPROVED: PB
SCALE: 1:1000 @ A3	REVIEWED: AS	
AREA NUMBER: 303	PLAN NUMBER: ML-P 303 1-2	SUBJECT: PROPERTY



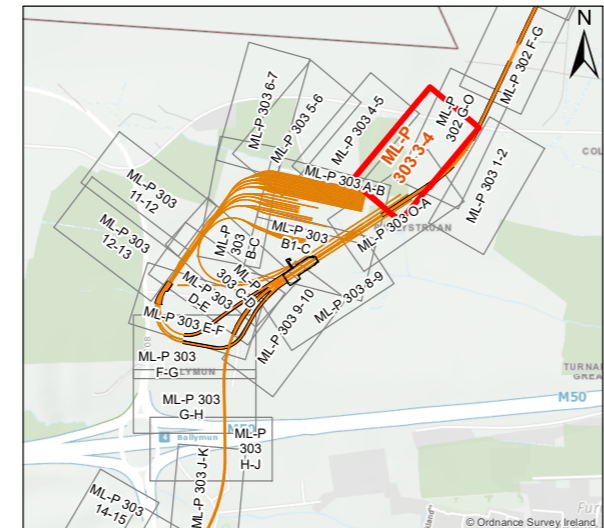


**LOCATION PLAN**  
Map Scale: 1:1000 @ A3

© National Roads Authority (NRA) 1994-2022. This drawing is confidential and the copyright in it is owned by NRA. This drawing must not be either loaned, copied or otherwise reproduced in whole or in part or used for any purpose without the prior permission of NRA. Transport Infrastructure Ireland (TII) is an operational name of the National Roads Authority.

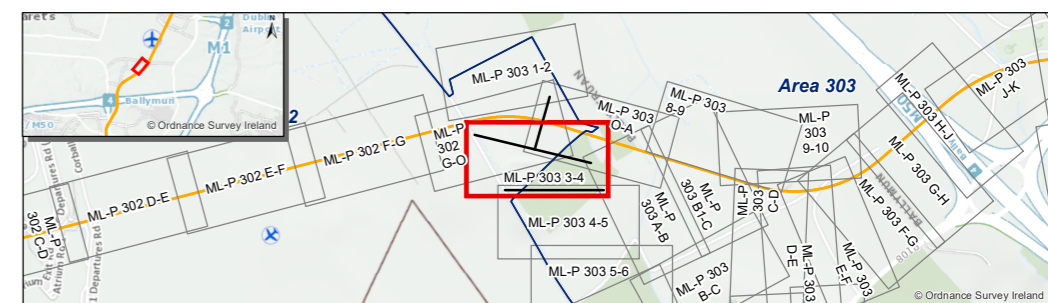
© Bluesky International Ltd. © Ordnance Survey Ireland 2022/ OSi\_NMA\_273. All elevations are in metres and relate to OSi Geoid Model (OSGM02) Malin Head as defined by existing Project Control. All Co-ordinates are in Irish Transverse Mercator Grid (ITM) as defined by OSi active GPS station Tallaght College (TLLG).

**Depot Key Map**



**DRAWING LEGEND**

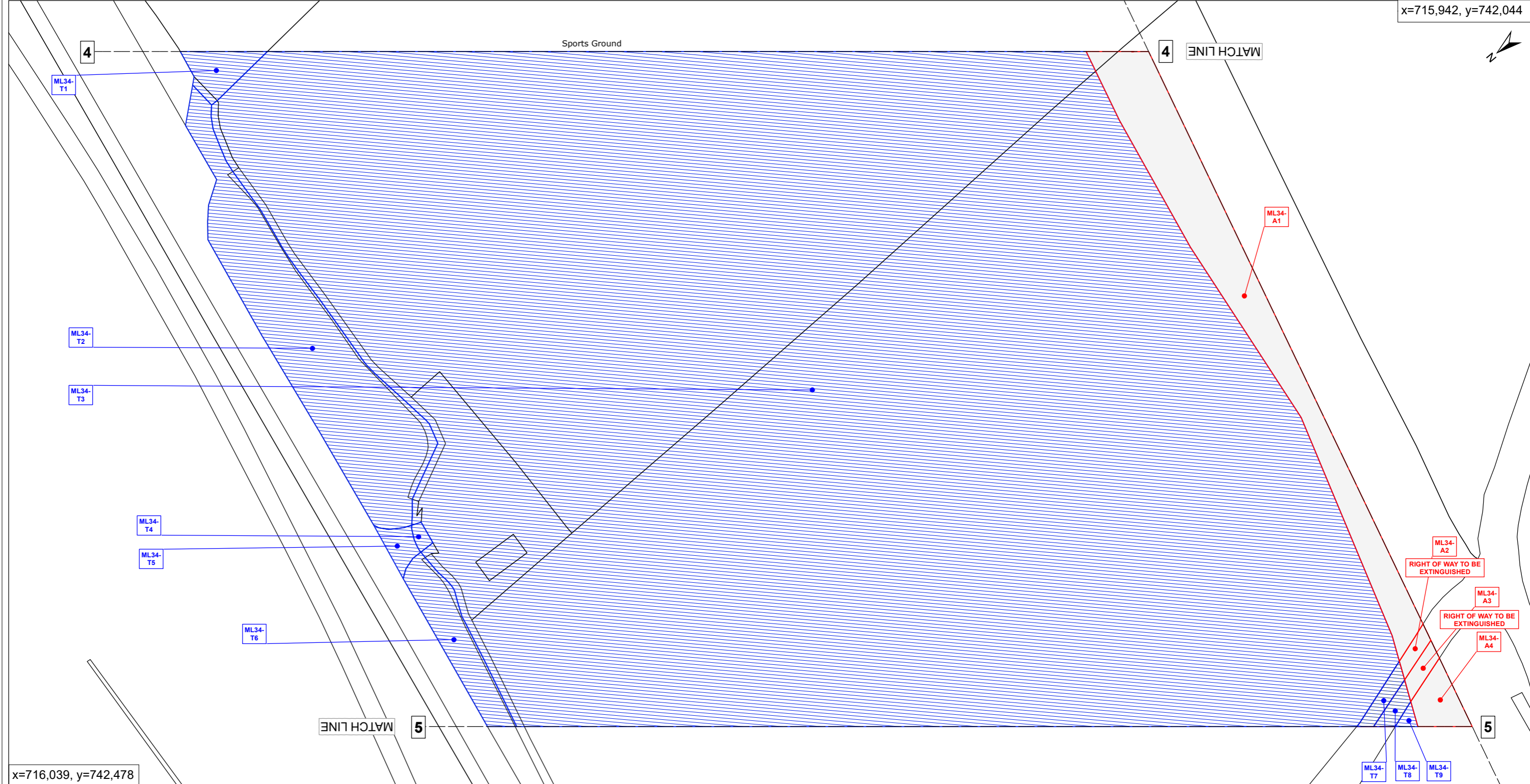
	LAND TAKE REFERENCE NUMBER	EXTENT OF PROPOSED ACQUISITION OF LAND
	LAND TAKE REFERENCE NUMBER	EXTENT OF PROPOSED ACQUISITION OF SUBSTRATUM LAND
	WAYLEAVE REFERENCE NUMBER	EXTENT OF WAYLEAVE / RIGHT OF WAY TO BE ACQUIRED / EXTINGUISHED
	TEMPORARY SITE REFERENCE NUMBER	EXTENT OF PROPOSED TEMPORARY SITE
		POSITION OF METRO RAIL TRACKS
		POSITION OF METRO RAIL TRACKS (UNDERGROUND)
		EXTENT OF METRO TUNNEL
	EXISTING BASEMENT REFERENCE NUMBER	EXISTING LIGHTWELL (MAY BE AFFECTED OR ACQUIRED)
		EXISTING BUILDING FACADE
		EDGE OF EXISTING PAVEMENT
		EXISTING BASEMENT BENEATH - MAY BE AFFECTED OR ACQUIRED (EXACT EXTENT OF BASEMENTS TO BE CLARIFIED)



REVISION	DATE	MODIFICATION	STATUS	STATE
P03	04/08/2022		Draft	Published

**RAILWAY WORKS  
METROLINK - PROPERTY DETAILS  
BALLYSTRAUN (SHEET 3 OF 7)**

DRAWING NUMBER:	ML1-JAI-BOR-ROUT_XX-DR-Y01039		
DRAWN: TW	CHECKED: MM	APPROVED: PB	
SCALE: 1:1000 @ A3	REVIEWED: AS		
AREA NUMBER:	PLAN NUMBER:	SUBJECT:	
303	ML-P 303 3-4	PROPERTY	

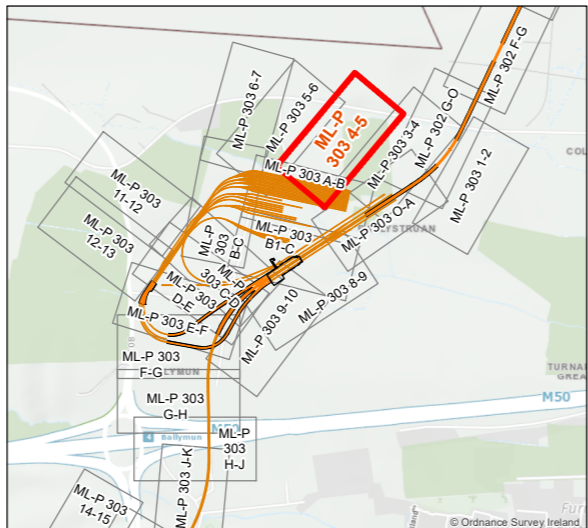


**LOCATION PLAN**  
Map Scale: 1:1000 @ A3

© National Roads Authority (NRA) 1994-2022. This drawing is confidential and the copyright in it is owned by NRA. This drawing must not be either loaned, copied or otherwise reproduced in whole or in part or used for any purpose without the prior permission of NRA. Transport Infrastructure Ireland (TII) is an operational name of the National Roads Authority.

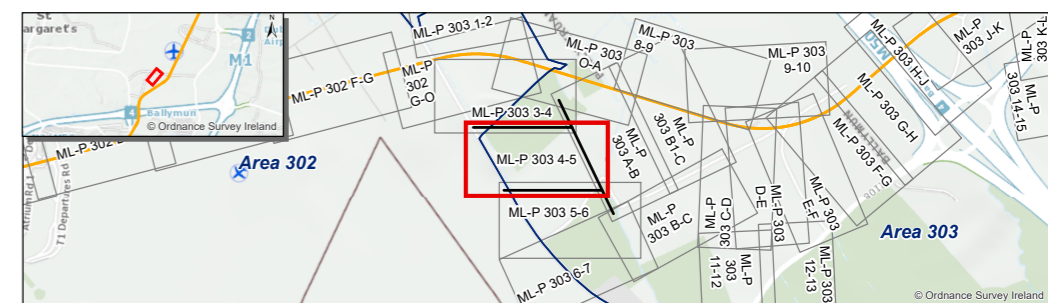
© Bluesky International Ltd. © Ordnance Survey Ireland 2022/ OSi\_NMA\_273. All elevations are in metres and relate to OSi Geoid Model (OSGM02) Malin Head as defined by existing Project Control. All Co-ordinates are in Irish Transverse Mercator Grid (ITM) as defined by OSi active GPS station Tallaght College (TLLG).

**Depot Key Map**



**DRAWING LEGEND**

	LAND TAKE REFERENCE NUMBER	EXTENT OF PROPOSED ACQUISITION OF LAND
	LAND TAKE REFERENCE NUMBER	EXTENT OF PROPOSED ACQUISITION OF SUBSTRATUM LAND
	WAYLEAVE REFERENCE NUMBER	EXTENT OF WAYLEAVE / RIGHT OF WAY TO BE ACQUIRED / EXTINGUISHED
	TEMPORARY SITE REFERENCE NUMBER	EXTENT OF PROPOSED TEMPORARY SITE
		POSITION OF METRO RAIL TRACKS
		POSITION OF METRO RAIL TRACKS (UNDERGROUND)
		EXTENT OF METRO TUNNEL
	EXISTING BASEMENT REFERENCE NUMBER	EXISTING LIGHTWELL (MAY BE AFFECTED OR ACQUIRED)
		EXISTING BUILDING FACADE
		EDGE OF EXISTING PAVEMENT
		EXISTING BASEMENT BENEATH - MAY BE AFFECTED OR ACQUIRED (EXACT EXTENT OF BASEMENTS TO BE CLARIFIED)



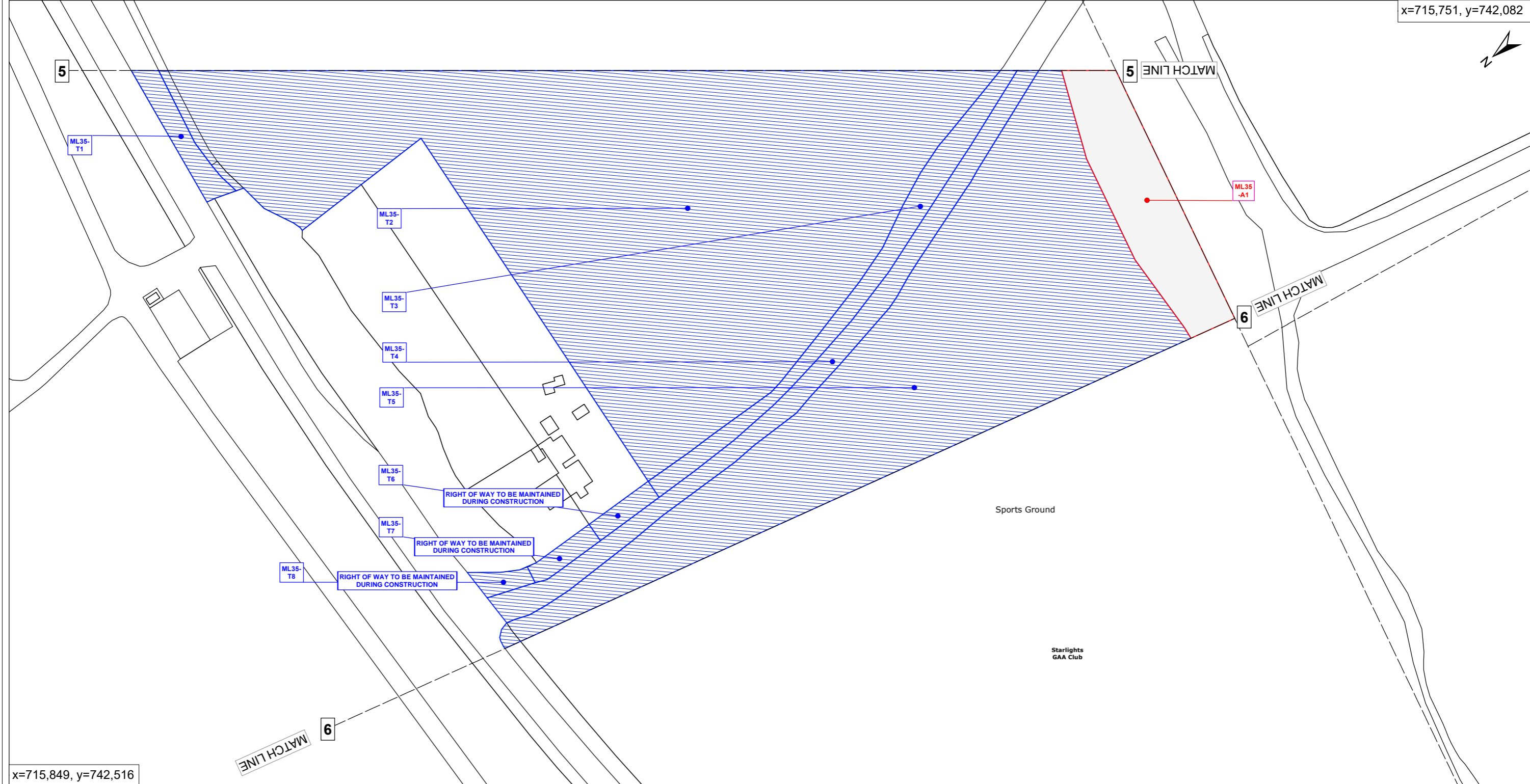
REVISION	DATE	MODIFICATION	STATUS	STATE
P03	04/08/2022		Draft	Published

**TII** **METROLINK** **JACOBS IDOM**

TITLE: **RAILWAY WORKS METROLINK - PROPERTY DETAILS BALLYSTRAUN (SHEET 4 OF 7)**

DRAWING NUMBER: ML1-JAI-BOR-ROUT\_XX-DR-Y-01040

DRAWN: TW	CHECKED: MM	APPROVED: PB
SCALE: 1:1000 @ A3	REVIEWED: AS	
AREA NUMBER: 303	PLAN NUMBER: ML-P 303 4-5	SUBJECT: PROPERTY

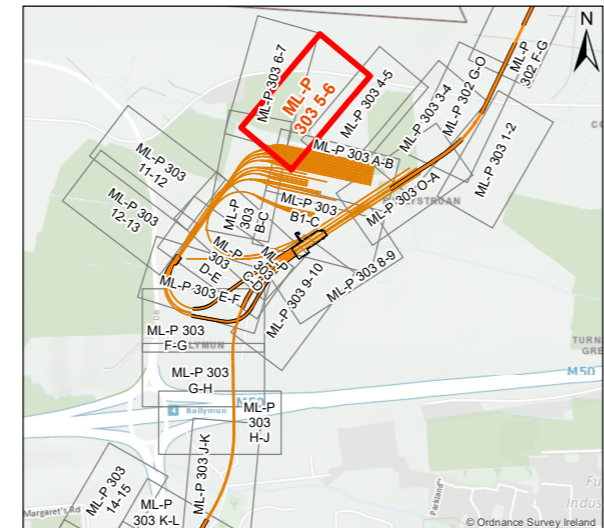


**LOCATION PLAN**  
Map Scale: 1:1000 @ A3

© National Roads Authority (NRA) 1994-2022. This drawing is confidential and the copyright in it is owned by NRA. This drawing must not be either loaned, copied or otherwise reproduced in whole or in part or used for any purpose without the prior permission of NRA. Transport Infrastructure Ireland (TII) is an operational name of the National Roads Authority.

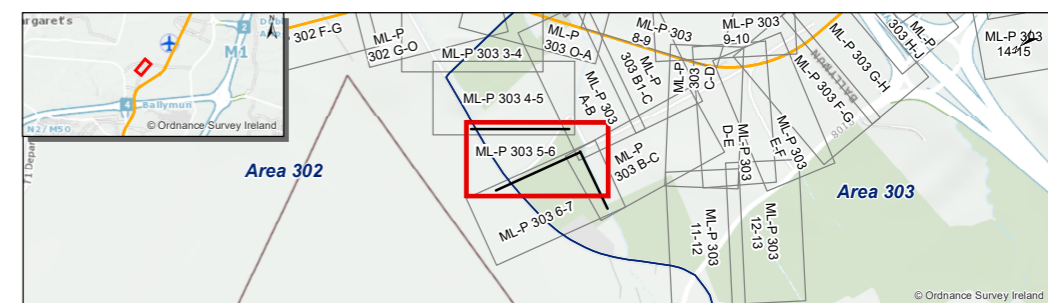
© Bluesky International Ltd. © Ordnance Survey Ireland 2022/ OSi\_NMA\_273. All elevations are in metres and relate to OSi Geoid Model (OSGM02) Malin Head as defined by existing Project Control. All Co-ordinates are in Irish Transverse Mercator Grid (ITM) as defined by OSi active GPS station Tallaght College (TLLG).

**Depot Key Map**



**DRAWING LEGEND**

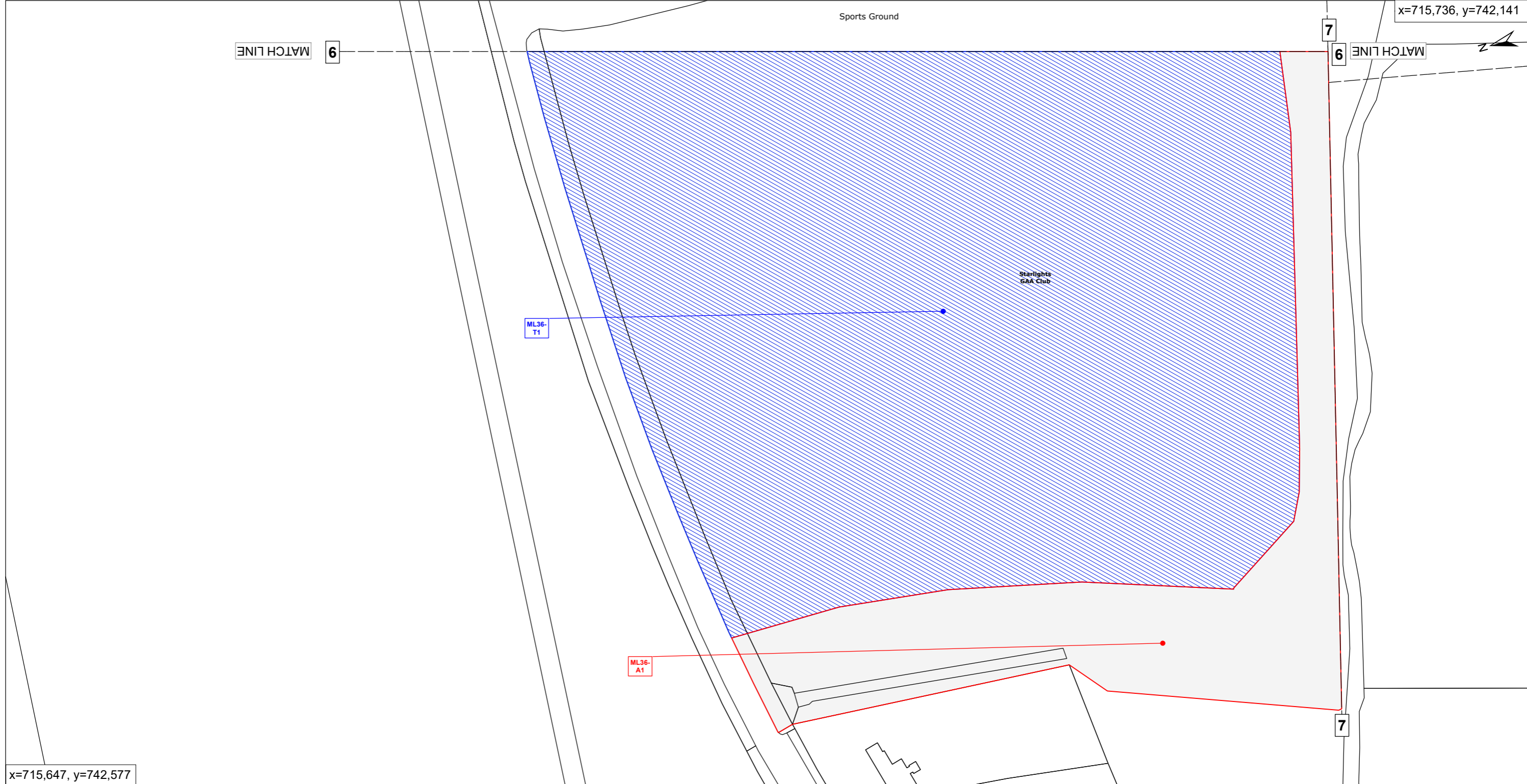
	LAND TAKE REFERENCE NUMBER	EXTENT OF PROPOSED ACQUISITION OF LAND
	LAND TAKE REFERENCE NUMBER	EXTENT OF PROPOSED ACQUISITION OF SUBSTRATUM LAND
	WAYLEAVE REFERENCE NUMBER	EXTENT OF WAYLEAVE / RIGHT OF WAY TO BE ACQUIRED / EXTINGUISHED
	TEMPORARY SITE REFERENCE NUMBER	EXTENT OF PROPOSED TEMPORARY SITE
		POSITION OF METRO RAIL TRACKS
		POSITION OF METRO RAIL TRACKS (UNDERGROUND)
		EXTENT OF METRO TUNNEL
	EXISTING BASEMENT REFERENCE NUMBER	EXISTING LIGHTWELL (MAY BE AFFECTED OR ACQUIRED) / EXISTING BUILDING FACADE
		EDGE OF EXISTING PAVEMENT
		EXISTING BASEMENT BENEATH - MAY BE AFFECTED OR ACQUIRED (EXACT EXTENT OF BASEMENTS TO BE CLARIFIED)



REVISION	DATE	MODIFICATION	STATUS	STATE
P03	04/08/2022		Draft	Published

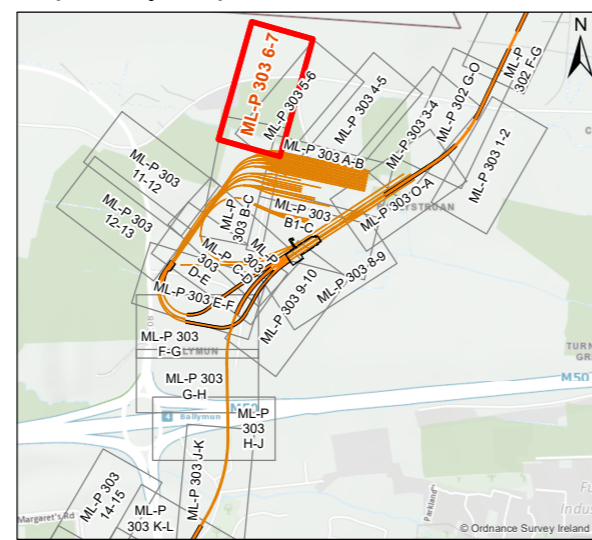
**TITLE:**  
RAILWAY WORKS  
METROLINK - PROPERTY DETAILS  
BALLYSTRAUN (SHEET 5 OF 7)

DRAWING NUMBER:	ML1-JAI-BOR-ROUT_XX-DR-Y01041		
DRAWN: TW	CHECKED: MM	APPROVED: PB	
SCALE: 1:1000 @ A3	REVIEWED: AS		
AREA NUMBER:	PLAN NUMBER:	SUBJECT:	
303	ML-P 303 5-6	PROPERTY	



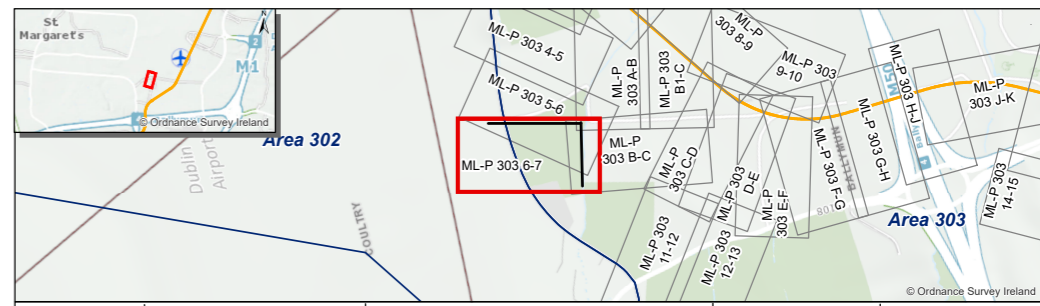
**LOCATION PLAN**  
Map Scale: 1:1000 @ A3

**Depot Key Map**



**DRAWING LEGEND**

	LAND TAKE REFERENCE NUMBER	EXTENT OF PROPOSED ACQUISITION OF LAND
	LAND TAKE REFERENCE NUMBER	EXTENT OF PROPOSED ACQUISITION OF SUBSTRATUM LAND
	WAYLEAVE REFERENCE NUMBER	EXTENT OF WAYLEAVE / RIGHT OF WAY TO BE ACQUIRED / EXTINGUISHED
	TEMPORARY SITE REFERENCE NUMBER	EXTENT OF PROPOSED TEMPORARY SITE
		POSITION OF METRO RAIL TRACKS
		POSITION OF METRO RAIL TRACKS (UNDERGROUND)
		EXTENT OF METRO TUNNEL
	EXISTING BASEMENT REFERENCE NUMBER	EXISTING LIGHTWELL (MAY BE AFFECTED OR ACQUIRED)
		EXISTING BUILDING FACADE
		EDGE OF EXISTING PAVEMENT
		EXISTING BASEMENT BENEATH - MAY BE AFFECTED OR ACQUIRED (EXACT EXTENT OF BASEMENTS TO BE CLARIFIED)



REVISION	DATE	MODIFICATION	STATUS	STATE
P03	04/08/2022		Draft	Published

**TII** **METROLINK** **JACOBS IDOM**

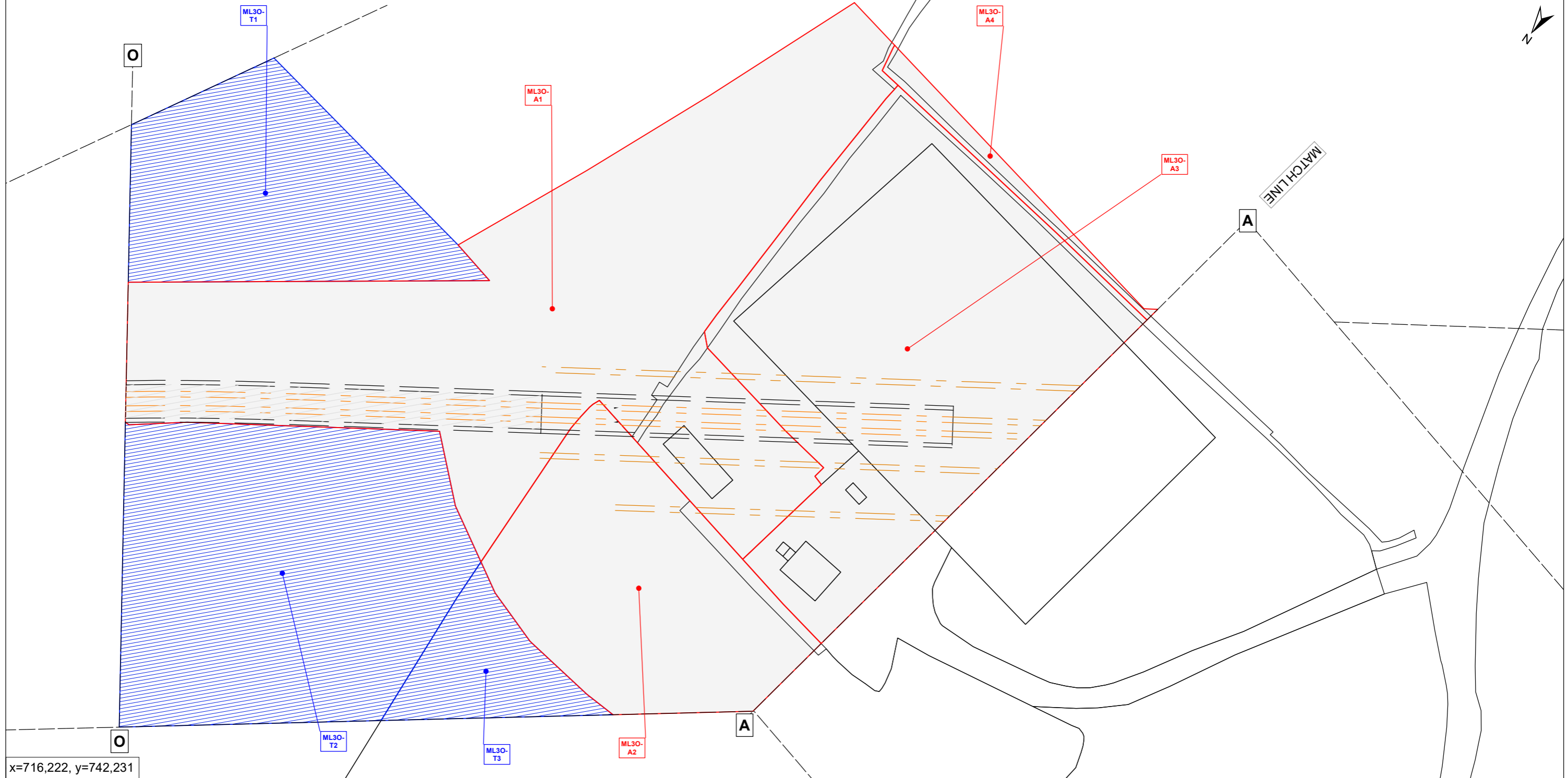
TITLE: **RAILWAY WORKS METROLINK - PROPERTY DETAILS COULTRY**

DRAWING NUMBER: ML1-JAI-BOR-ROUT\_XX-DR-Y-01042

DRAWN: TW	CHECKED: MM	APPROVED: PB
SCALE: 1:1000 @ A3	REVIEWED: AS	
AREA NUMBER: 303	PLAN NUMBER: ML-P 303 6-7	SUBJECT: PROPERTY

© National Roads Authority (NRA) 1994-2022. This drawing is confidential and the copyright in it is owned by NRA. This drawing must not be either loaned, copied or otherwise reproduced in whole or in part or used for any purpose without the prior permission of NRA. Transport Infrastructure Ireland (TII) is an operational name of the National Roads Authority.

© Bluesky International Ltd. © Ordnance Survey Ireland 2022/ OSi\_NMA\_273. All elevations are in metres and relate to OSi Geoid Model (OSGM02) Malin Head as defined by existing Project Control. All Co-ordinates are in Irish Transverse Mercator Grid (ITM) as defined by OSi active GPS station Tallaght College (TLLG).



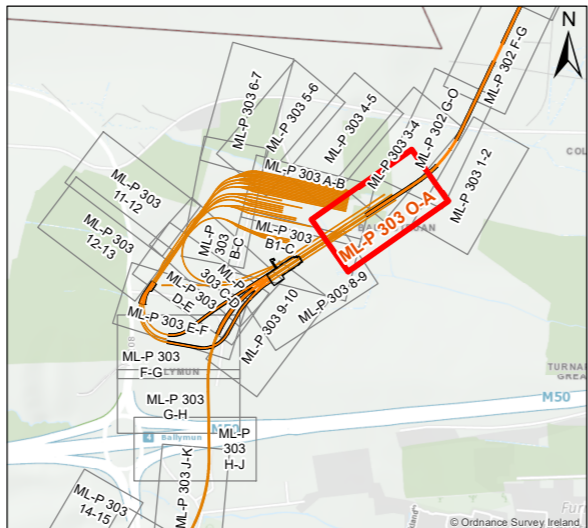
x=716,222, y=742,231

**LOCATION PLAN**  
Map Scale: 1:1000 @ A3

© National Roads Authority (NRA) 1994-2022. This drawing is confidential and the copyright in it is owned by NRA. This drawing must not be either loaned, copied or otherwise reproduced in whole or in part or used for any purpose without the prior permission of NRA.  
Transport Infrastructure Ireland (TII) is an operational name of the National Roads Authority.

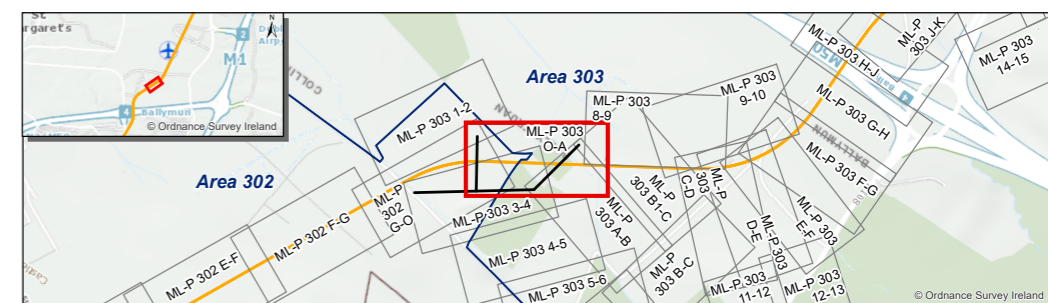
© Bluesky International Ltd. © Ordnance Survey Ireland 2022/ OSi\_NMA\_273. All elevations are in metres and relate to OSi Geoid Model (OSGM02) Malin Head as defined by existing Project Control. All Co-ordinates are in Irish Transverse Mercator Grid (ITM) as defined by OSi active GPS station Tallaght College (TLLG).

**Depot Key Map**



**DRAWING LEGEND**

	LAND TAKE REFERENCE NUMBER	EXTENT OF PROPOSED ACQUISITION OF LAND
	LAND TAKE REFERENCE NUMBER	EXTENT OF PROPOSED ACQUISITION OF SUBSTRATUM LAND
	WAYLEAVE REFERENCE NUMBER	EXTENT OF WAYLEAVE / RIGHT OF WAY TO BE ACQUIRED / EXTINGUISHED
	TEMPORARY SITE REFERENCE NUMBER	EXTENT OF PROPOSED TEMPORARY SITE
		POSITION OF METRO RAIL TRACKS
		POSITION OF METRO RAIL TRACKS (UNDERGROUND)
		EXTENT OF METRO TUNNEL
	EXISTING BASEMENT REFERENCE NUMBER	EXISTING LIGHTWELL (MAY BE AFFECTED OR ACQUIRED)
		EXISTING BUILDING FACADE
		EDGE OF EXISTING PAVEMENT
		EXISTING BASEMENT BENEATH - MAY BE AFFECTED OR ACQUIRED (EXACT EXTENT OF BASEMENTS TO BE CLARIFIED)

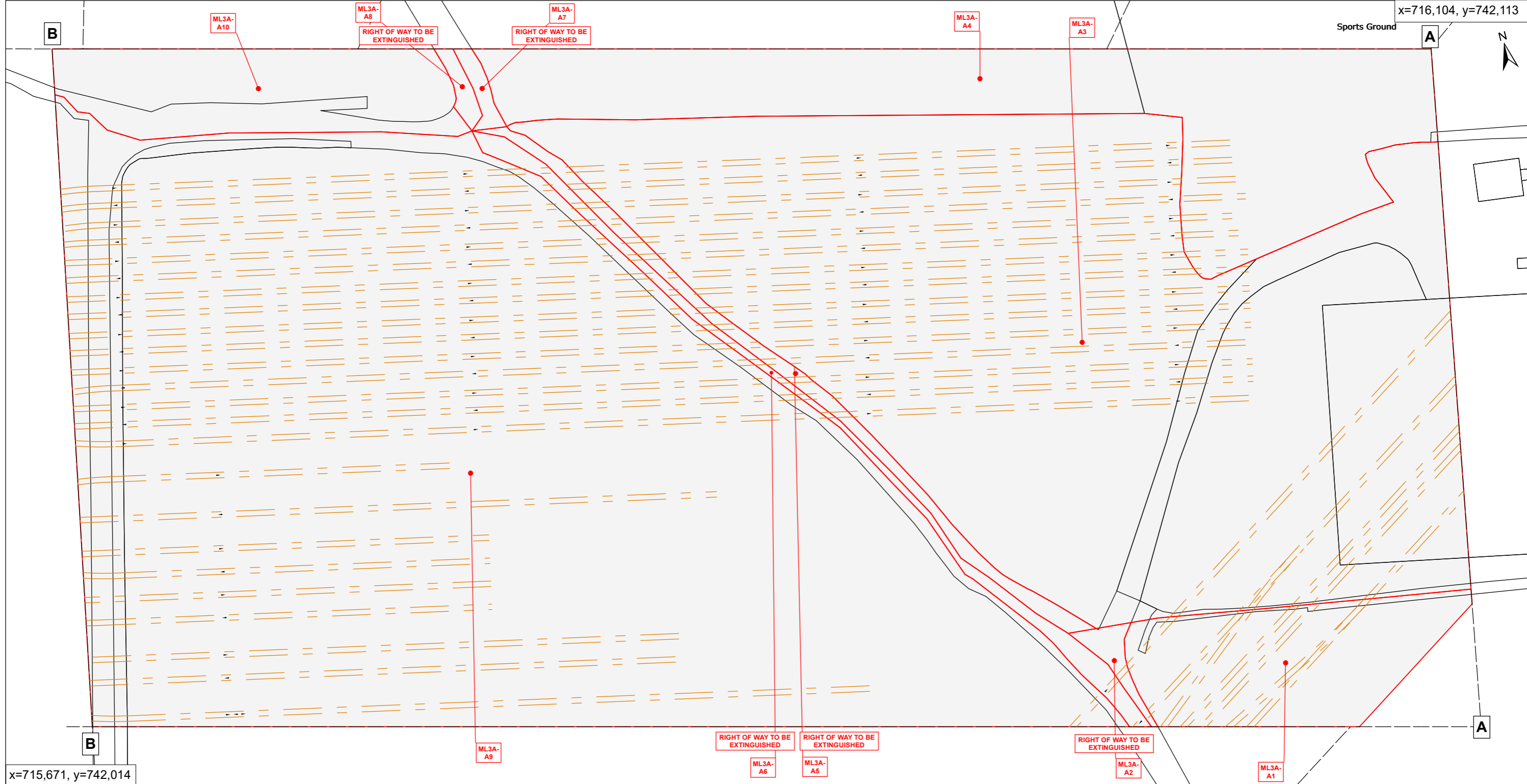


REVISION	DATE	MODIFICATION	STATUS	STATE
P03	04/08/2022		Draft	Published

**TITLE:**  
RAILWAY WORKS  
METROLINK - PROPERTY DETAILS  
BALLYSTRAUN (SHEET 6 OF 7)

**DRAWING NUMBER:** ML1-JAI-BOR-ROUT\_XX-DR-Y-01043

<b>DRAWN:</b> TW	<b>CHECKED:</b> MM	<b>APPROVED:</b> PB
<b>SCALE:</b> 1:1000 @ A3	<b>REVIEWED:</b> AS	
<b>AREA NUMBER:</b> 303	<b>PLAN NUMBER:</b> ML-P 303 O-A	<b>SUBJECT:</b> PROPERTY



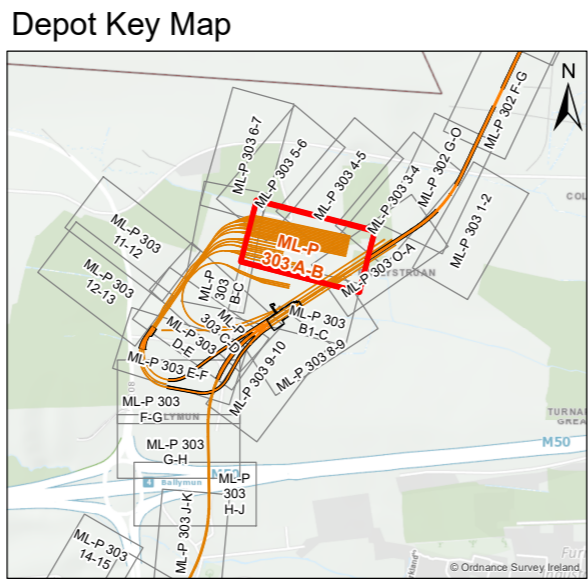
x=715,671, y=742,014

x=716,104, y=742,113

**LOCATION PLAN**  
Map Scale: 1:1000 @ A3

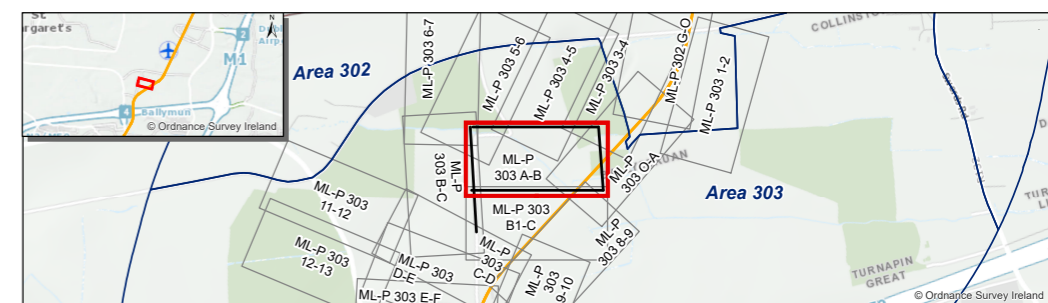
© National Roads Authority (NRA) 1994-2022. This drawing is confidential and the copyright in it is owned by NRA. This drawing must not be either loaned, copied or otherwise reproduced in whole or in part or used for any purpose without the prior permission of NRA. Transport Infrastructure Ireland (TII) is an operational name of the National Roads Authority.

© Bluesky International Ltd. © Ordnance Survey Ireland 2022/ OSi\_NMA\_273. All elevations are in metres and relate to OSi Geoid Model (OSGM02) Malin Head as defined by existing Project Control. All Co-ordinates are in Irish Transverse Mercator Grid (ITM) as defined by OSi active GPS station Tallaght College (TLLG).



**DRAWING LEGEND**

	LAND TAKE REFERENCE NUMBER	EXTENT OF PROPOSED ACQUISITION OF LAND
	LAND TAKE REFERENCE NUMBER	EXTENT OF PROPOSED ACQUISITION OF SUBSTRATUM LAND
	WAYLEAVE REFERENCE NUMBER	EXTENT OF WAYLEAVE / RIGHT OF WAY TO BE ACQUIRED / EXTINGUISHED
	TEMPORARY SITE REFERENCE NUMBER	EXTENT OF PROPOSED TEMPORARY SITE
		POSITION OF METRO RAIL TRACKS
		POSITION OF METRO RAIL TRACKS (UNDERGROUND)
		EXTENT OF METRO TUNNEL
	EXISTING BASEMENT REFERENCE NUMBER	EXISTING LIGHTWELL (MAY BE AFFECTED OR ACQUIRED)
		EXISTING BUILDING FACADE
		EDGE OF EXISTING PAVEMENT
		EXISTING BASEMENT BENEATH - MAY BE AFFECTED OR ACQUIRED (EXACT EXTENT OF BASEMENTS TO BE CLARIFIED)



REVISION	DATE	MODIFICATION	STATUS	STATE
P03	04/08/2022		Draft	Published

**TII** **METROLINK** **JACOBS IDOM**

TITLE: **RAILWAY WORKS METROLINK - PROPERTY DETAILS BALLYSTRAUN (SHEET 7 OF 7)**

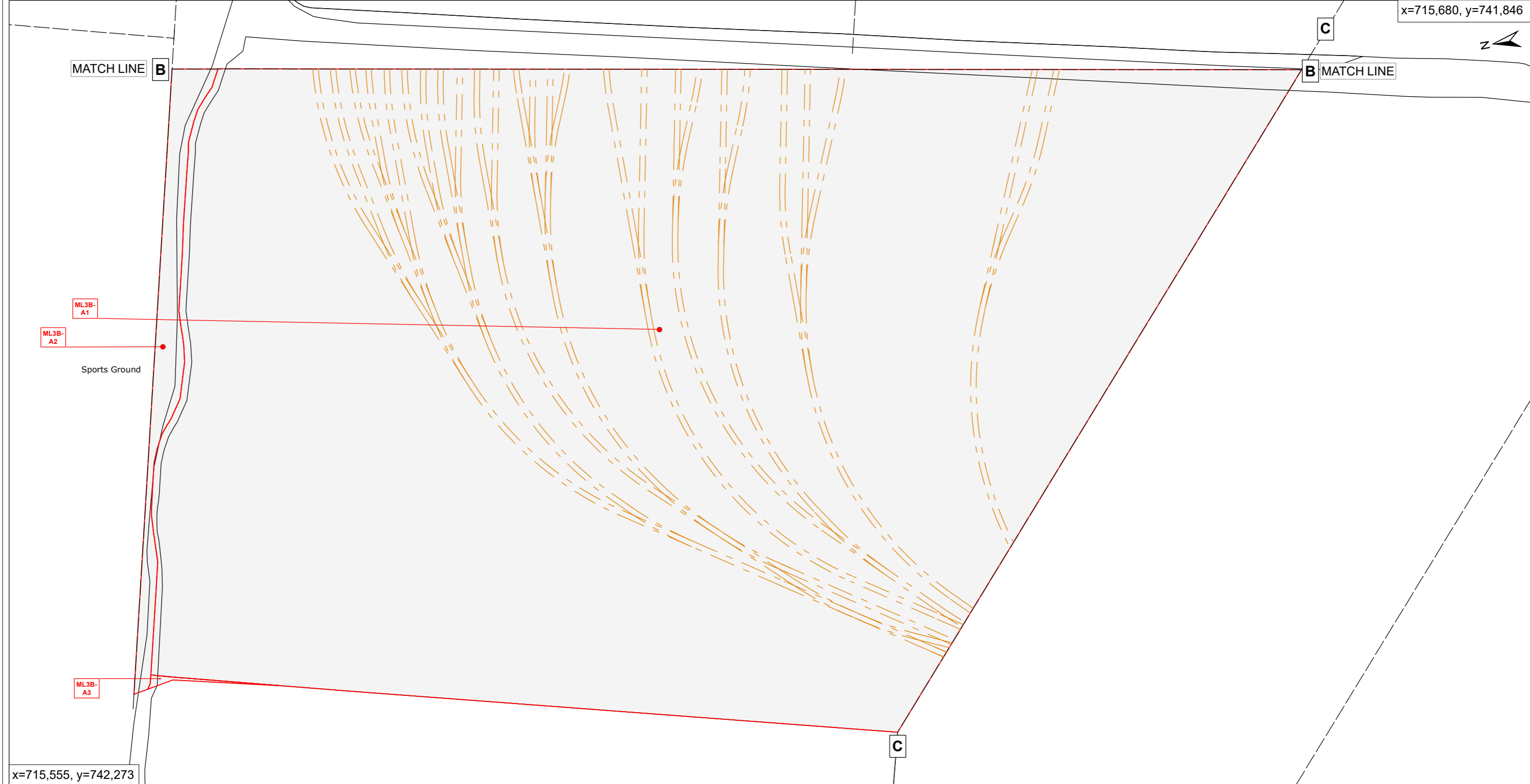
DRAWING NUMBER: ML1-JAI-BOR-ROUT\_XX-DR-Y-01044

DRAWN: TW	CHECKED: MM	APPROVED: PB
SCALE: 1:1000 @ A3	REVIEWED: AS	
AREA NUMBER: 303	PLAN NUMBER: ML-P 303 A-B	SUBJECT: PROPERTY



MATCH LINE B

MATCH LINE B



x=715,555, y=742,273

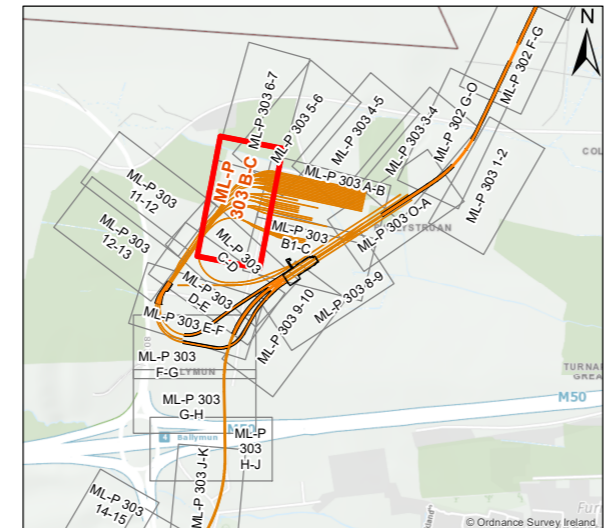
### LOCATION PLAN

Map Scale: 1:1000 @ A3

© National Roads Authority (NRA) 1994-2022. This drawing is confidential and the copyright in it is owned by NRA. This drawing must not be either loaned, copied or otherwise reproduced in whole or in part or used for any purpose without the prior permission of NRA. Transport Infrastructure Ireland (TII) is an operational name of the National Roads Authority.

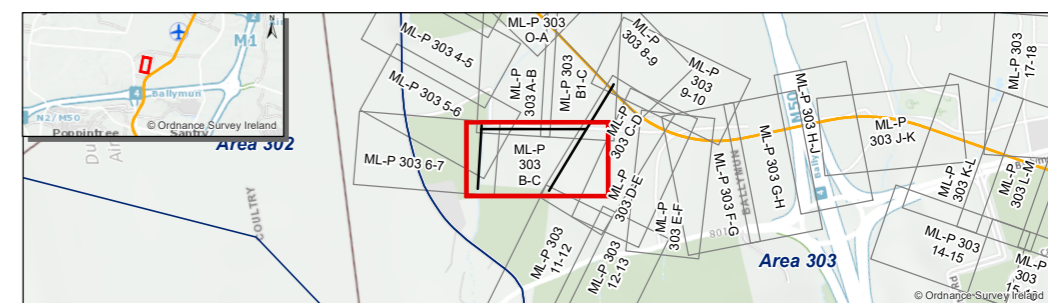
© Bluesky International Ltd. © Ordnance Survey Ireland 2022/ OSi\_NMA\_273. All elevations are in metres and relate to OSi Geoid Model (OSGM02) Malin Head as defined by existing Project Control. All Co-ordinates are in Irish Transverse Mercator Grid (ITM) as defined by OSi active GPS station Tallaght College (TLLG).

### Depot Key Map



### DRAWING LEGEND

	LAND TAKE REFERENCE NUMBER	EXTENT OF PROPOSED ACQUISITION OF LAND
	LAND TAKE REFERENCE NUMBER	EXTENT OF PROPOSED ACQUISITION OF SUBSTRATUM LAND
	WAYLEAVE REFERENCE NUMBER	EXTENT OF WAYLEAVE / RIGHT OF WAY TO BE ACQUIRED / EXTINGUISHED
	TEMPORARY SITE REFERENCE NUMBER	EXTENT OF PROPOSED TEMPORARY SITE
		POSITION OF METRO RAIL TRACKS
		POSITION OF METRO RAIL TRACKS (UNDERGROUND)
		EXTENT OF METRO TUNNEL
	EXISTING BASEMENT REFERENCE NUMBER	EXISTING LIGHTWELL (MAY BE AFFECTED OR ACQUIRED) EXISTING BUILDING FACADE
		EDGE OF EXISTING PAVEMENT
		EXISTING BASEMENT BENEATH - MAY BE AFFECTED OR ACQUIRED (EXACT EXTENT OF BASEMENTS TO BE CLARIFIED)



REVISION	DATE	MODIFICATION	STATUS	STATE
P03	04/08/2022		Draft	Published

**RAILWAY WORKS  
METROLINK - PROPERTY DETAILS  
BALLYMUN (SHEET 1 OF 11)**

DRAWING NUMBER: ML1-JAI-BOR-ROUT_XX-DR-Y-01045		APPROVED: PB	
DRAWN: TW	CHECKED: MM	REVIEWED: AS	PLAN NUMBER:
SCALE: 1:1000 @ A3	AREA NUMBER: 303	ML-P 303 B-C	SUBJECT: PROPERTY

x=716,060, y=741,940

B1

B1



ML3B1-A1  
RIGHT OF WAY TO BE EXTINGUISHED  
ML3B1-A2  
RIGHT OF WAY TO BE EXTINGUISHED  
ML3B1-A3

ML3B1-T1

ML3B1-A4

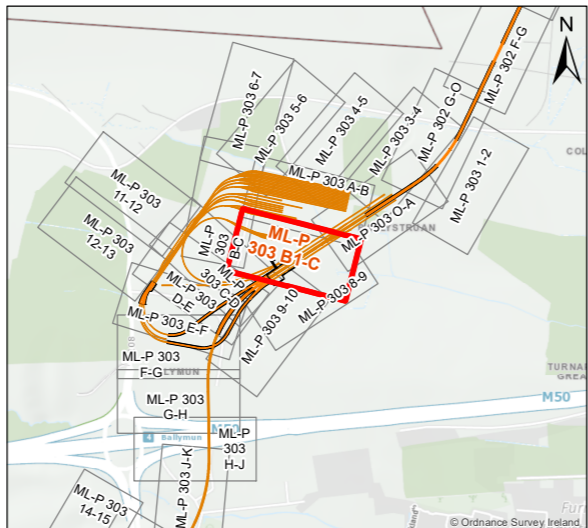
x=715,626, y=741,841

LOCATION PLAN  
Map Scale: 1:1000 @ A3

© National Roads Authority (NRA) 1994-2022. This drawing is confidential and the copyright in it is owned by NRA. This drawing must not be either loaned, copied or otherwise reproduced in whole or in part or used for any purpose without the prior permission of NRA. Transport Infrastructure Ireland (TII) is an operational name of the National Roads Authority.

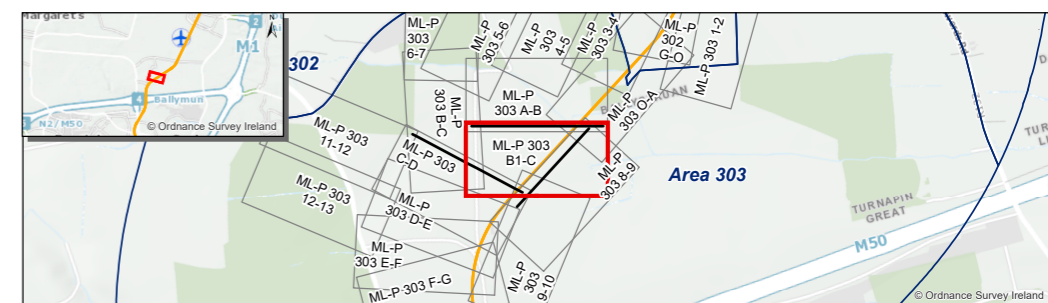
© Bluesky International Ltd. © Ordnance Survey Ireland 2022/ OSi\_NMA\_273. All elevations are in metres and relate to OSi Geoid Model (OSGM02) Malin Head as defined by existing Project Control. All Co-ordinates are in Irish Transverse Mercator Grid (ITM) as defined by OSi active GPS station Tallaght College (TLLG).

### Depot Key Map



### DRAWING LEGEND

	LAND TAKE REFERENCE NUMBER	EXTENT OF PROPOSED ACQUISITION OF LAND
	LAND TAKE REFERENCE NUMBER	EXTENT OF PROPOSED ACQUISITION OF SUBSTRATUM LAND
	WAYLEAVE REFERENCE NUMBER	EXTENT OF WAYLEAVE / RIGHT OF WAY TO BE ACQUIRED / EXTINGUISHED
	TEMPORARY SITE REFERENCE NUMBER	EXTENT OF PROPOSED TEMPORARY SITE
		POSITION OF METRO RAIL TRACKS
		POSITION OF METRO RAIL TRACKS (UNDERGROUND)
		EXTENT OF METRO TUNNEL
	EXISTING BASEMENT REFERENCE NUMBER	EXISTING LIGHTWELL (MAY BE AFFECTED OR ACQUIRED) EXISTING BUILDING FACADE EDGE OF EXISTING PAVEMENT
		EXISTING BASEMENT BENEATH - MAY BE AFFECTED OR ACQUIRED (EXACT EXTENT OF BASEMENTS TO BE CLARIFIED)

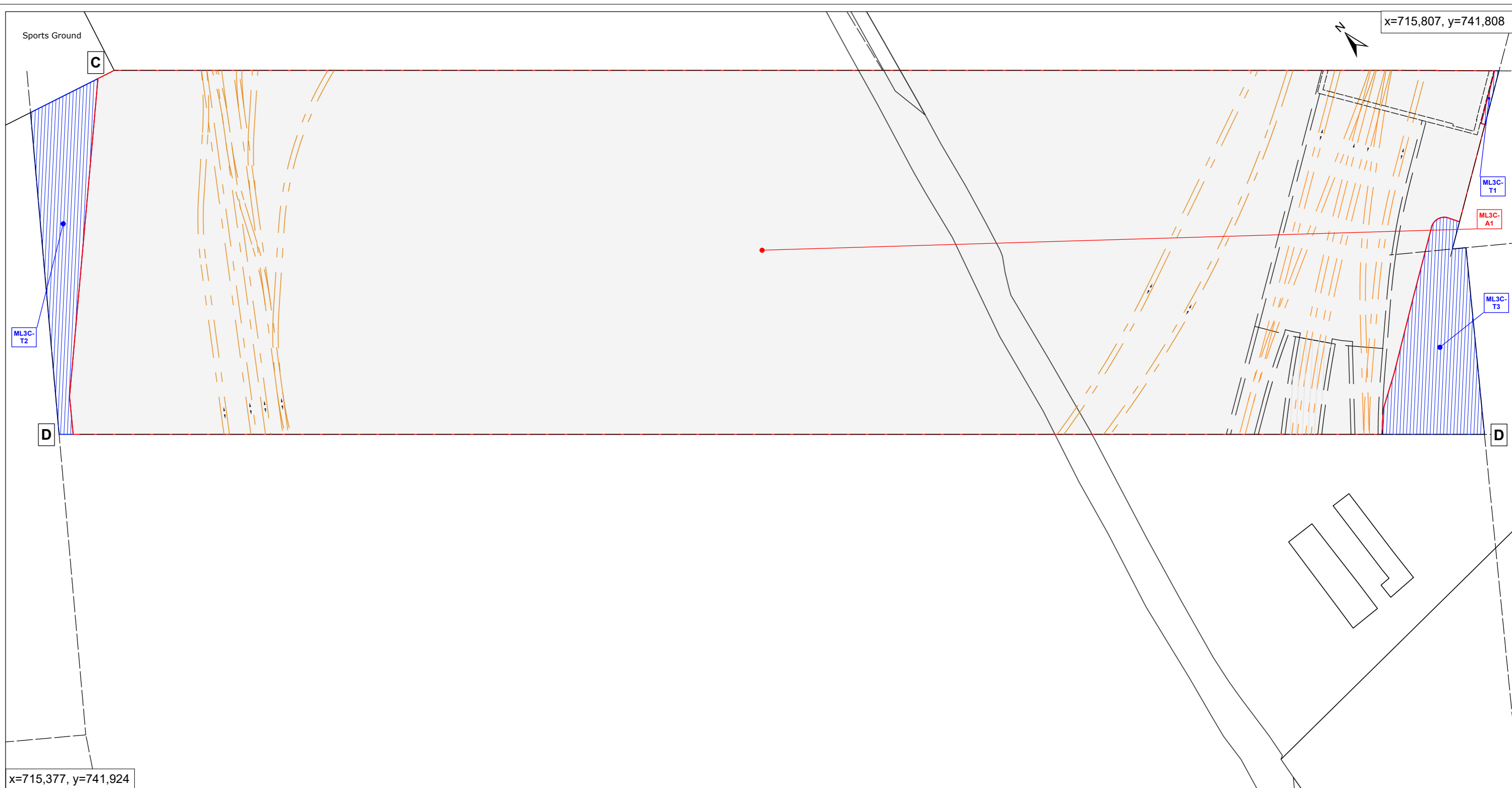


REVISION	DATE	MODIFICATION	STATUS	STATE
P03	04/08/2022		Draft	Published

**RAILWAY WORKS  
METROLINK - PROPERTY DETAILS  
BALLYMUN (SHEET 2 OF 11)**

DRAWING NUMBER: ML1-JAI-BOR-ROUT_XX-DR-Y-01046		
DRAWN: TW	CHECKED: MM	APPROVED: PB
SCALE: 1:1000 @ A3	REVIEWED: AS	
AREA NUMBER: 303	PLAN NUMBER: ML-P 303 B1-C	SUBJECT: PROPERTY



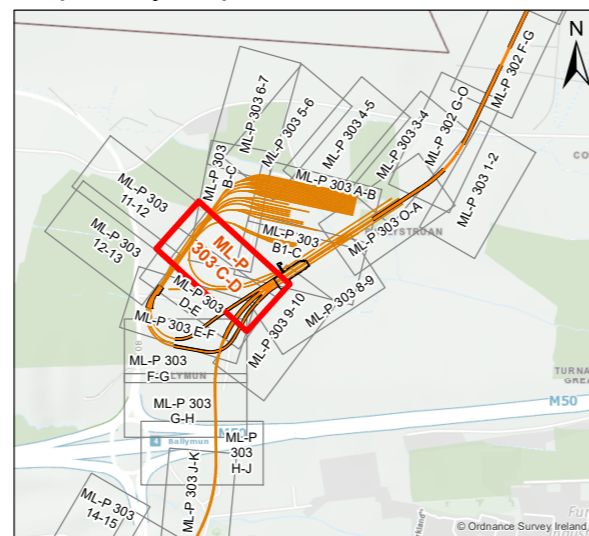


**LOCATION PLAN**  
Map Scale: 1:1000 @ A3

© National Roads Authority (NRA) 1994-2022. This drawing is confidential and the copyright in it is owned by NRA. This drawing must not be either loaned, copied or otherwise reproduced in whole or in part or used for any purpose without the prior permission of NRA.  
Transport Infrastructure Ireland (TII) is an operational name of the National Roads Authority.

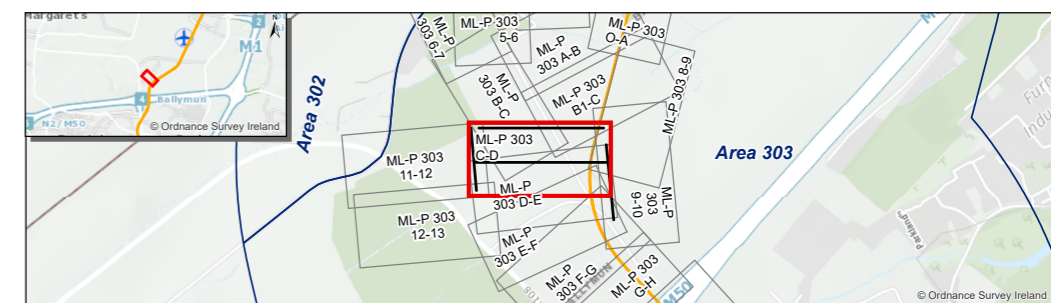
© Bluesky International Ltd. © Ordnance Survey Ireland 2022/ OSi\_NMA\_273. All elevations are in metres and relate to OSi Geoid Model (OSGM02) Malin Head as defined by existing Project Control. All Co-ordinates are in Irish Transverse Mercator Grid (ITM) as defined by OSi active GPS station Tallaght College (TLLG).

**Depot Key Map**



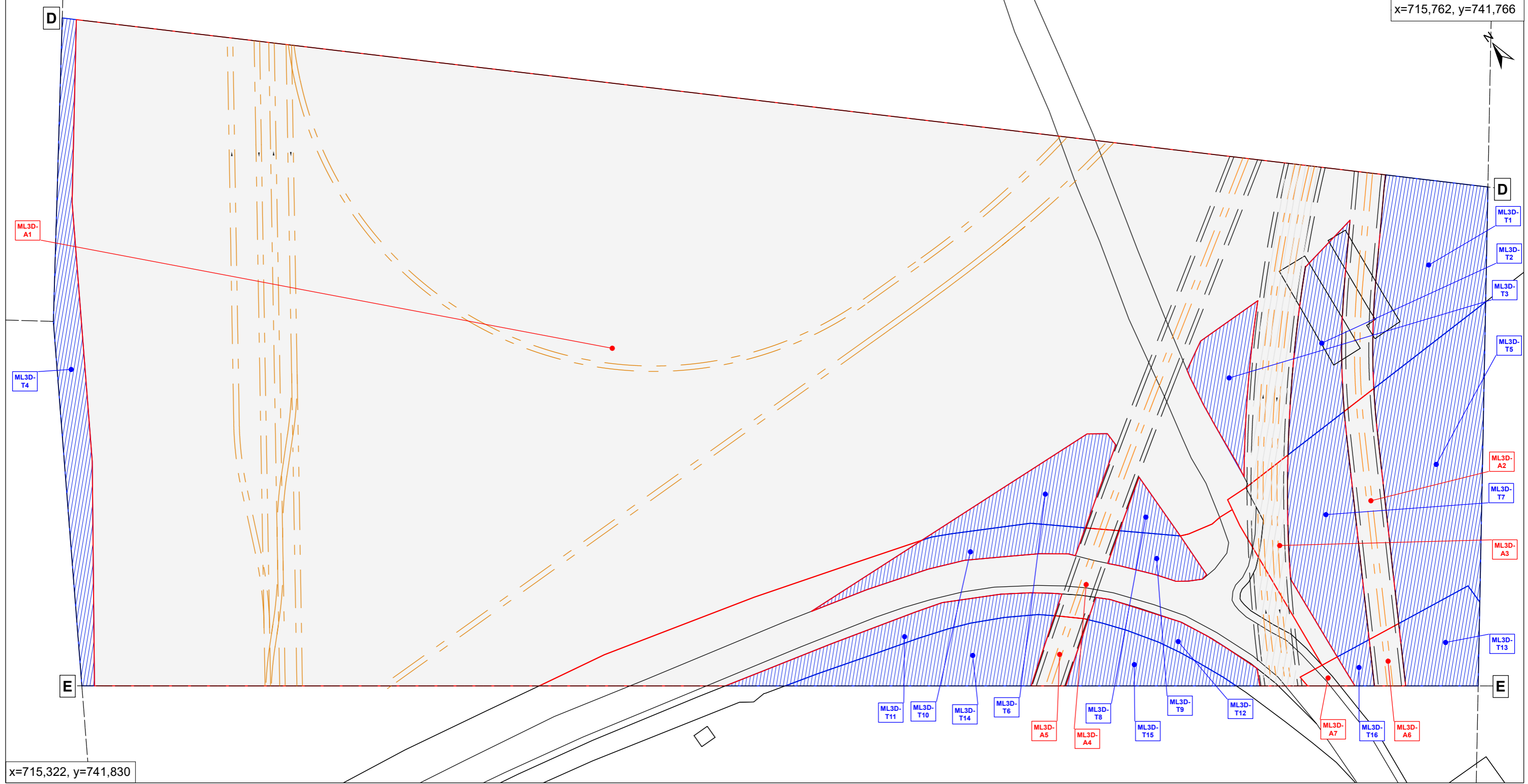
**DRAWING LEGEND**

	EXTENT OF PROPOSED ACQUISITION OF LAND
	EXTENT OF PROPOSED ACQUISITION OF SUBSTRATUM LAND
	EXTENT OF WAYLEAVE / RIGHT OF WAY TO BE ACQUIRED / EXTINGUISHED
	EXTENT OF PROPOSED TEMPORARY SITE
	POSITION OF METRO RAIL TRACKS
	POSITION OF METRO RAIL TRACKS (UNDERGROUND)
	EXTENT OF METRO TUNNEL
	EXISTING LIGHTWELL (MAY BE AFFECTED OR ACQUIRED)
	EXISTING BUILDING FACADE
	EDGE OF EXISTING PAVEMENT
	EXISTING BASEMENT BENEATH - MAY BE AFFECTED OR ACQUIRED (EXACT EXTENT OF BASEMENTS TO BE CLARIFIED)



REVISION	DATE	MODIFICATION	STATUS	STATE
P03	04/08/2022		Draft	Published

<b>RAILWAY WORKS METROLINK - PROPERTY DETAILS BALLYMUN (SHEET 3 OF 11)</b>					
TITLE: ML1-JAI-BOR-ROUT_XX-DR-Y-01047					
DRAWING NUMBER: 303		CHECKED: MM		APPROVED: PB	
SCALE: 1:1000 @ A3		REVIEWED: AS		SUBJECT: PROPERTY	
AREA NUMBER: 303		PLAN NUMBER: ML-P 303 C-D			



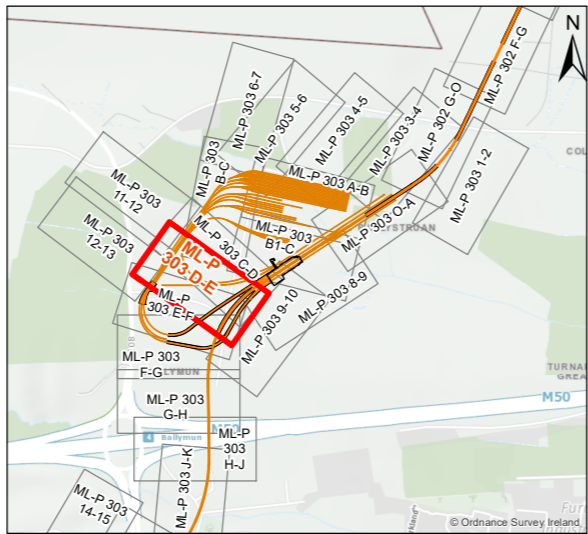
x=715,322, y=741,830

**LOCATION PLAN**  
Map Scale: 1:1000 @ A3

© National Roads Authority (NRA) 1994-2022. This drawing is confidential and the copyright in it is owned by NRA. This drawing must not be either loaned, copied or otherwise reproduced in whole or in part or used for any purpose without the prior permission of NRA. Transport Infrastructure Ireland (TII) is an operational name of the National Roads Authority.

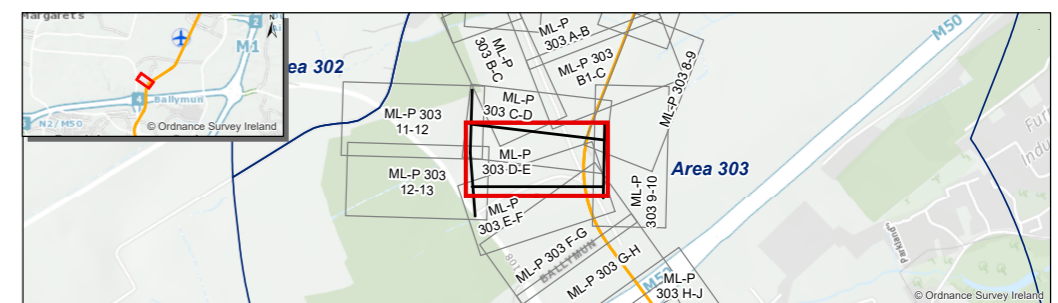
© Bluesky International Ltd. © Ordnance Survey Ireland 2022/ OSi\_NMA\_273. All elevations are in metres and relate to OSi Geoid Model (OSGM02) Malin Head as defined by existing Project Control. All Co-ordinates are in Irish Transverse Mercator Grid (ITM) as defined by OSi active GPS station Tallaght College (TLLG).

**Depot Key Map**



**DRAWING LEGEND**

	EXTENT OF PROPOSED ACQUISITION OF LAND
	EXTENT OF PROPOSED ACQUISITION OF SUBSTRATUM LAND
	EXTENT OF WAYLEAVE / RIGHT OF WAY TO BE ACQUIRED / EXTINGUISHED
	EXTENT OF PROPOSED TEMPORARY SITE
	POSITION OF METRO RAIL TRACKS
	POSITION OF METRO RAIL TRACKS (UNDERGROUND)
	EXTENT OF METRO TUNNEL
	EXISTING LIGHTWELL (MAY BE AFFECTED OR ACQUIRED)
	EXISTING BUILDING FACADE
	EDGE OF EXISTING PAVEMENT
	EXISTING BASEMENT BENEATH - MAY BE AFFECTED OR ACQUIRED (EXACT EXTENT OF BASEMENTS TO BE CLARIFIED)

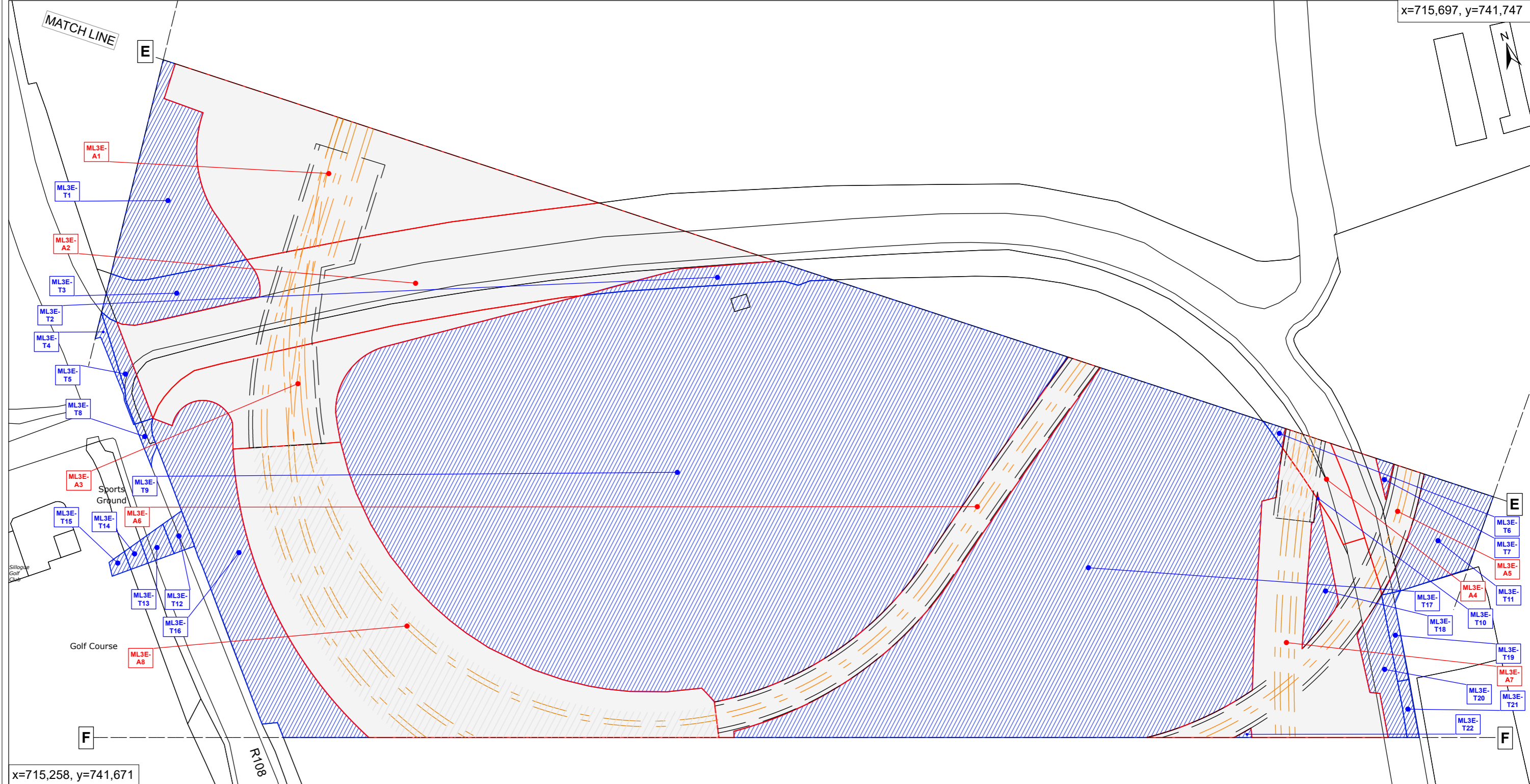


REVISION	DATE	MODIFICATION	STATUS	STATE
P03	04/08/2022		Draft	Published

**Railway Works METROLINK - PROPERTY DETAILS BALLYMUN (SHEET 4 OF 11)**

DRAWING NUMBER: ML1-JAI-BOR-ROUT\_XX-DR-Y-01048

DRAWN: TW	CHECKED: MM	APPROVED: PB
SCALE: 1:1000 @ A3	REVIEWED: AS	
AREA NUMBER: 303	PLAN NUMBER: ML-P 303 D-E	SUBJECT: PROPERTY



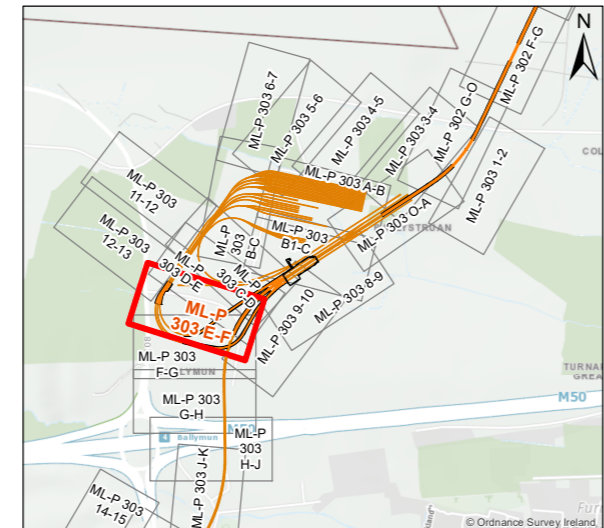
x=715,258, y=741,671

**LOCATION PLAN**  
Map Scale: 1:1000 @ A3

© National Roads Authority (NRA) 1994-2022. This drawing is confidential and the copyright in it is owned by NRA. This drawing must not be either loaned, copied or otherwise reproduced in whole or in part or used for any purpose without the prior permission of NRA. Transport Infrastructure Ireland (TII) is an operational name of the National Roads Authority.

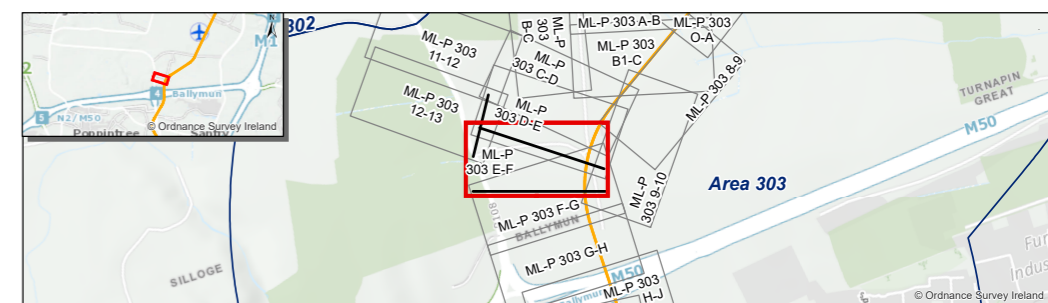
© Bluesky International Ltd. © Ordnance Survey Ireland 2022/ OSi\_NMA\_273. All elevations are in metres and relate to OSi Geoid Model (OSGM02) Malin Head as defined by existing Project Control. All Co-ordinates are in Irish Transverse Mercator Grid (ITM) as defined by OSi active GPS station Tallaght College (TLLG).

**Depot Key Map**



**DRAWING LEGEND**

	LAND TAKE REFERENCE NUMBER	EXTENT OF PROPOSED ACQUISITION OF LAND
	LAND TAKE REFERENCE NUMBER	EXTENT OF PROPOSED ACQUISITION OF SUBSTRATUM LAND
	WAYLEAVE REFERENCE NUMBER	EXTENT OF WAYLEAVE / RIGHT OF WAY TO BE ACQUIRED / EXTINGUISHED
	TEMPORARY SITE REFERENCE NUMBER	EXTENT OF PROPOSED TEMPORARY SITE
		POSITION OF METRO RAIL TRACKS
		POSITION OF METRO RAIL TRACKS (UNDERGROUND)
		EXTENT OF METRO TUNNEL
	EXISTING BASEMENT REFERENCE NUMBER	EXISTING LIGHTWELL (MAY BE AFFECTED OR ACQUIRED)
		EXISTING BUILDING FACADE
		EDGE OF EXISTING PAVEMENT
		EXISTING BASEMENT BENEATH - MAY BE AFFECTED OR ACQUIRED (EXACT EXTENT OF BASEMENTS TO BE CLARIFIED)

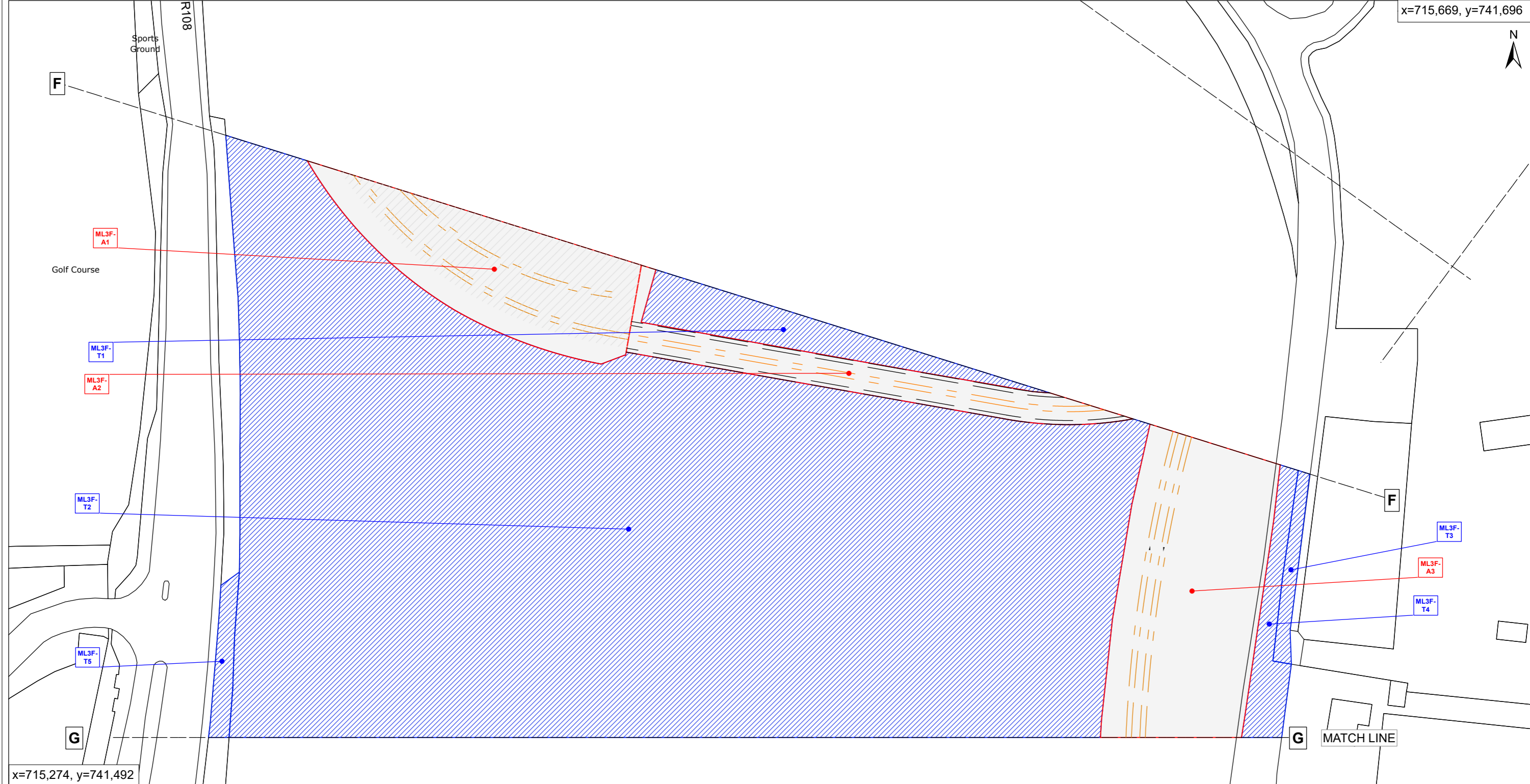


REVISION	DATE	MODIFICATION	STATUS	STATE
P03	04/08/2022		Draft	Published

**RAILWAY WORKS  
METROLINK - PROPERTY DETAILS  
BALLYMUN (SHEET 5 OF 11)**

TITLE: ML1-JAI-BOR-ROUT\_XX-DR-Y-01049

DRAWING NUMBER: 303	CHECKED: MM	APPROVED: PB
SCALE: 1:1000 @ A3	REVIEWED: AS	
AREA NUMBER: 303	PLAN NUMBER: ML-P 303 E-F	SUBJECT: PROPERTY



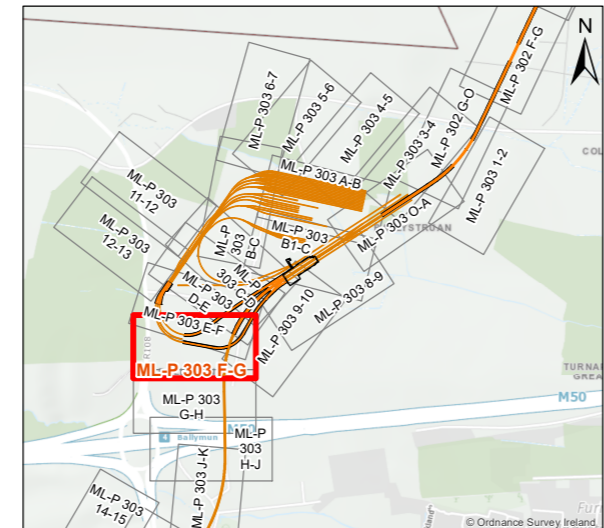
x=715,274, y=741,492

**LOCATION PLAN**  
Map Scale: 1:1000 @ A3

© National Roads Authority (NRA) 1994-2022. This drawing is confidential and the copyright in it is owned by NRA. This drawing must not be either loaned, copied or otherwise reproduced in whole or in part or used for any purpose without the prior permission of NRA. Transport Infrastructure Ireland (TII) is an operational name of the National Roads Authority.

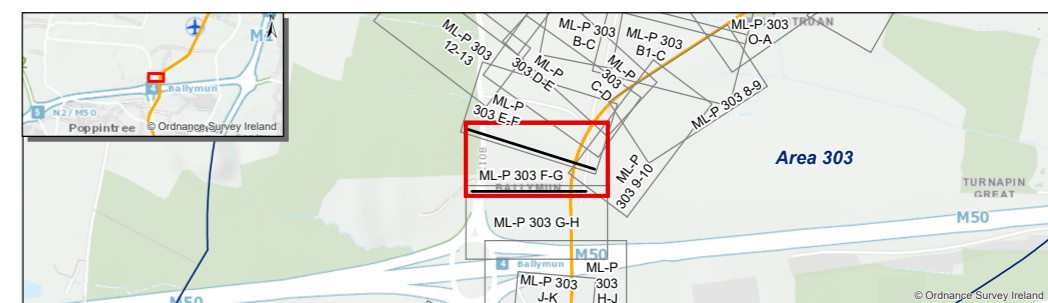
© Bluesky International Ltd. © Ordnance Survey Ireland 2022/ OSi\_NMA\_273. All elevations are in metres and relate to OSi Geoid Model (OSGM02) Malin Head as defined by existing Project Control. All Co-ordinates are in Irish Transverse Mercator Grid (ITM) as defined by OSi active GPS station Tallaght College (TLLG).

**Depot Key Map**






**DRAWING LEGEND**

	LAND TAKE REFERENCE NUMBER	EXTENT OF PROPOSED ACQUISITION OF LAND
	LAND TAKE REFERENCE NUMBER	EXTENT OF PROPOSED ACQUISITION OF SUBSTRATUM LAND
	WAYLEAVE REFERENCE NUMBER	EXTENT OF WAYLEAVE / RIGHT OF WAY TO BE ACQUIRED / EXTINGUISHED
	TEMPORARY SITE REFERENCE NUMBER	EXTENT OF PROPOSED TEMPORARY SITE
		POSITION OF METRO RAIL TRACKS
		POSITION OF METRO RAIL TRACKS (UNDERGROUND)
		EXTENT OF METRO TUNNEL
	EXISTING BASEMENT REFERENCE NUMBER	EXISTING LIGHTWELL (MAY BE AFFECTED OR ACQUIRED)
		EXISTING BUILDING FACADE
		EDGE OF EXISTING PAVEMENT
		EXISTING BASEMENT BENEATH - MAY BE AFFECTED OR ACQUIRED (EXACT EXTENT OF BASEMENTS TO BE CLARIFIED)



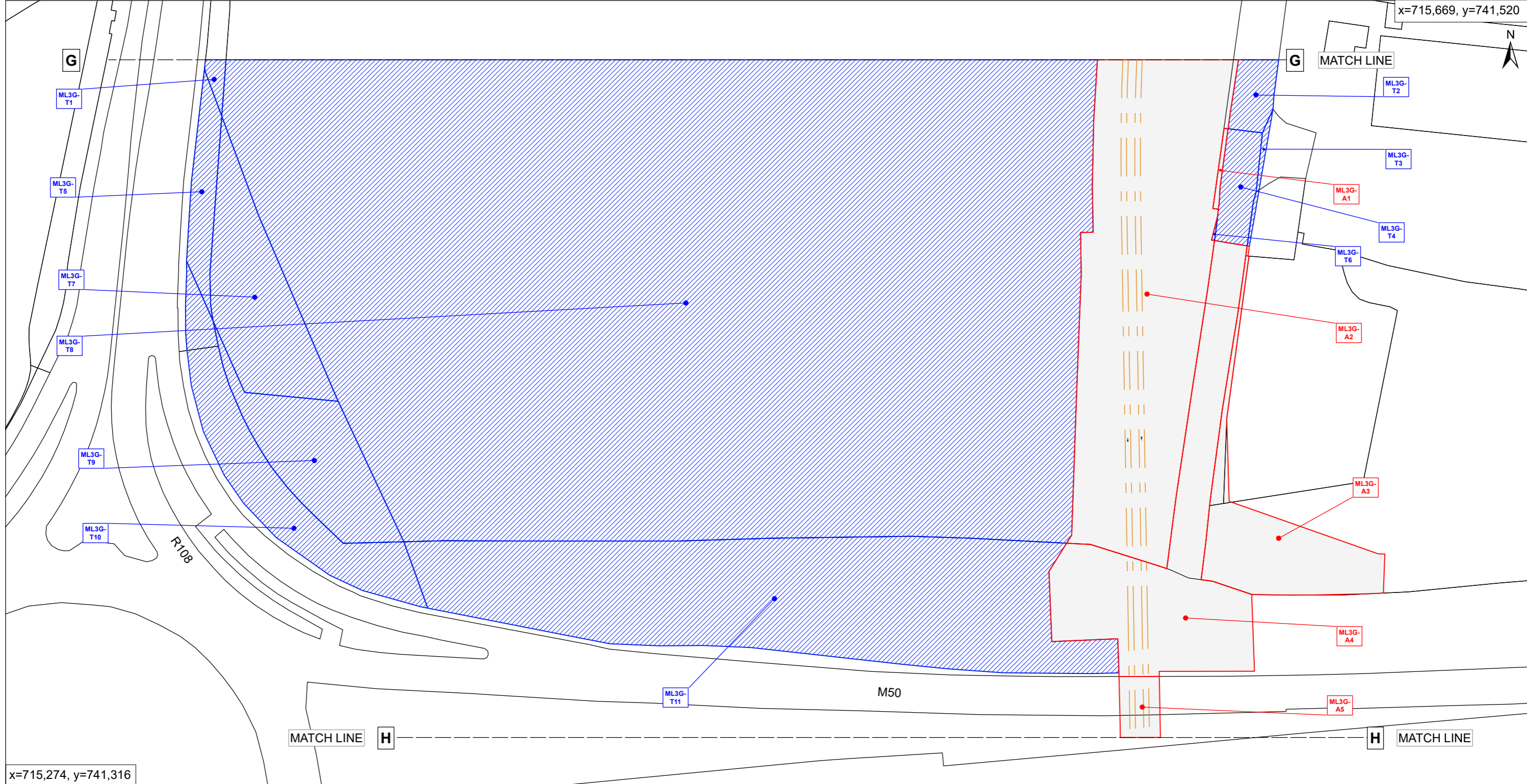
REVISION	DATE	MODIFICATION	STATUS	STATE
P03	04/08/2022		Draft	Published

**RAILWAY WORKS  
METROLINK - PROPERTY DETAILS  
BALLYMUN (SHEET 6 OF 11)**

DRAWING NUMBER: ML1-JAI-BOR-ROUT\_XX-DR-Y-01050

DRAWN: TW	CHECKED: MM	APPROVED: PB
SCALE: 1:1000 @ A3	REVIEWED: AS	
AREA NUMBER: 303	PLAN NUMBER: ML-P 303 F-G	SUBJECT: PROPERTY



x=715,274, y=741,316

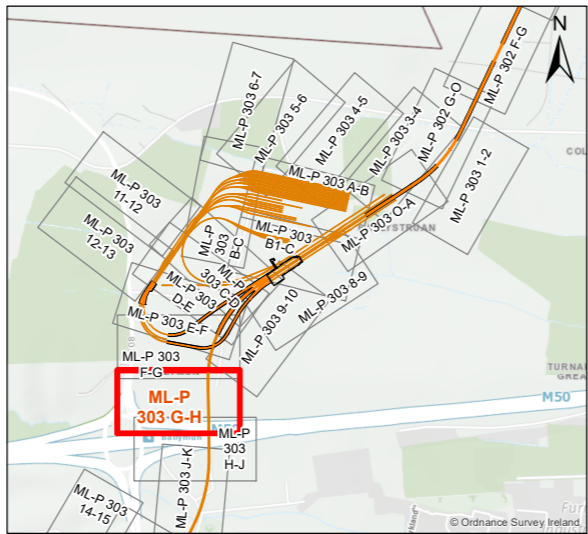
x=715,669, y=741,520

**LOCATION PLAN**  
Map Scale: 1:1000 @ A3

© National Roads Authority (NRA) 1994-2022. This drawing is confidential and the copyright in it is owned by NRA. This drawing must not be either loaned, copied or otherwise reproduced in whole or in part or used for any purpose without the prior permission of NRA. Transport Infrastructure Ireland (TII) is an operational name of the National Roads Authority.

© Bluesky International Ltd. © Ordnance Survey Ireland 2022/ OSi\_NMA\_273. All elevations are in metres and relate to OSi Geoid Model (OSGM02) Malin Head as defined by existing Project Control. All Co-ordinates are in Irish Transverse Mercator Grid (ITM) as defined by OSi active GPS station Tallaght College (TLLG).

**Depot Key Map**



**DRAWING LEGEND**

	LAND TAKE REFERENCE NUMBER	EXTENT OF PROPOSED ACQUISITION OF LAND
	LAND TAKE REFERENCE NUMBER	EXTENT OF PROPOSED ACQUISITION OF SUBSTRATUM LAND
	WAYLEAVE REFERENCE NUMBER	EXTENT OF WAYLEAVE / RIGHT OF WAY TO BE ACQUIRED / EXTINGUISHED
	TEMPORARY SITE REFERENCE NUMBER	EXTENT OF PROPOSED TEMPORARY SITE
		POSITION OF METRO RAIL TRACKS
		POSITION OF METRO RAIL TRACKS (UNDERGROUND)
		EXTENT OF METRO TUNNEL
	EXISTING BASEMENT REFERENCE NUMBER	EXISTING LIGHTWELL (MAY BE AFFECTED OR ACQUIRED)
		EXISTING BUILDING FACADE
		EDGE OF EXISTING PAVEMENT
		EXISTING BASEMENT BENEATH - MAY BE AFFECTED OR ACQUIRED (EXACT EXTENT OF BASEMENTS TO BE CLARIFIED)

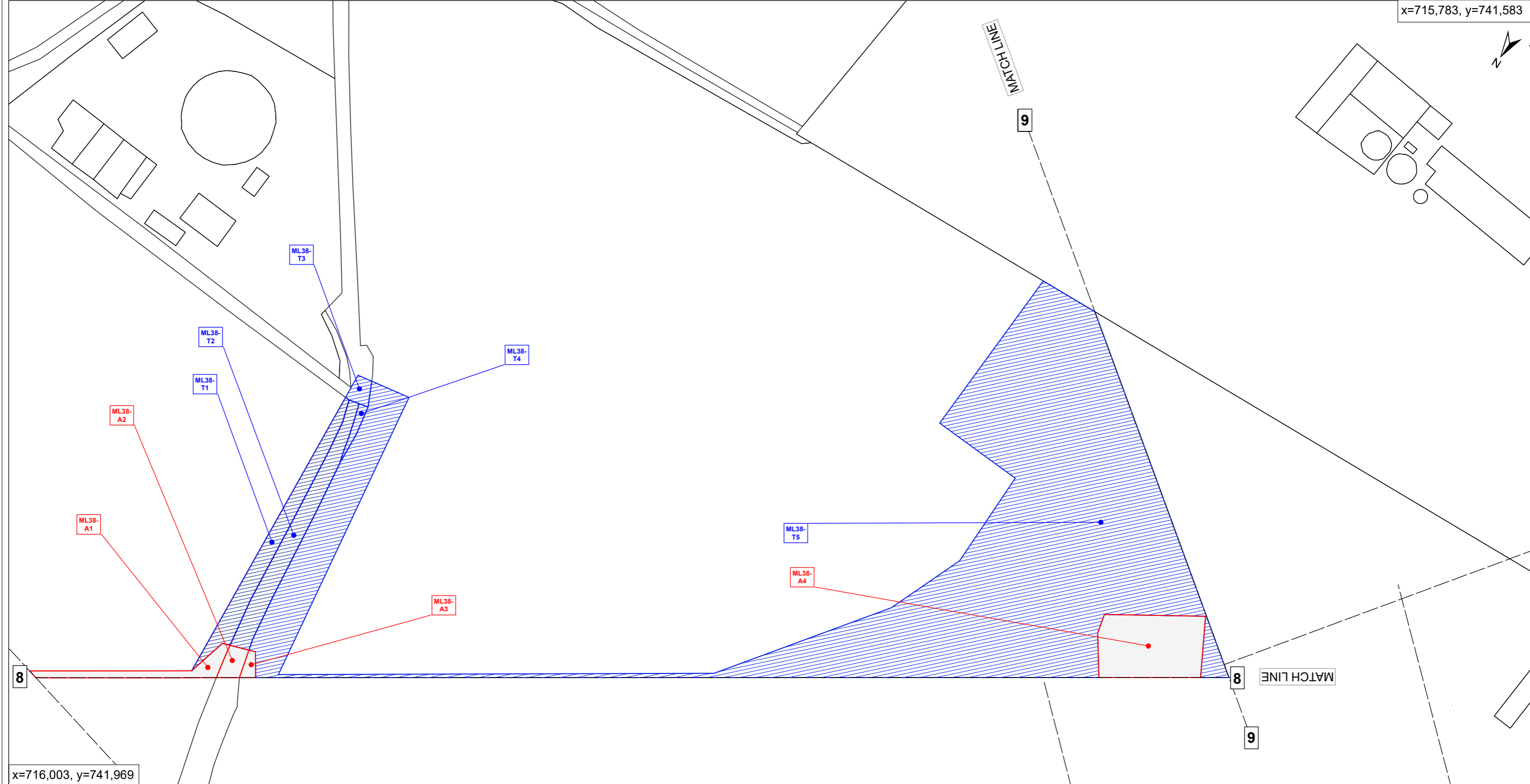
REVISION	DATE	MODIFICATION	STATUS	STATE
P03	04/08/2022		Draft	Published

**TII** **METROLINK** **JACOBS IDOM**

TITLE: **RAILWAY WORKS METROLINK - PROPERTY DETAILS BALLYMUN (SHEET 7 OF 11)**

DRAWING NUMBER: ML1-JAI-BOR-ROUT\_XX-DR-Y-01051

DRAWN: TW	CHECKED: MM	APPROVED: PB
SCALE: 1:1000 @ A3	REVIEWED: AS	
AREA NUMBER: 303	PLAN NUMBER: ML-P 303 G-H	SUBJECT: PROPERTY



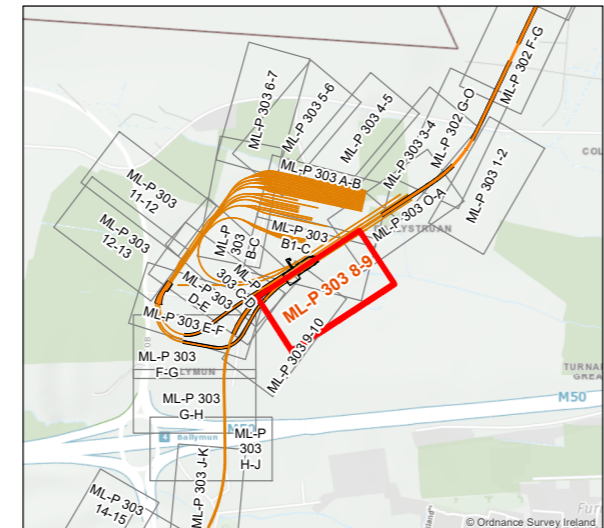
x=716,003, y=741,969

**LOCATION PLAN**  
Map Scale: 1:1000 @ A3

© National Roads Authority (NRA) 1994-2022. This drawing is confidential and the copyright in it is owned by NRA. This drawing must not be either loaned, copied or otherwise reproduced in whole or in part or used for any purpose without the prior permission of NRA. Transport Infrastructure Ireland (TII) is an operational name of the National Roads Authority.

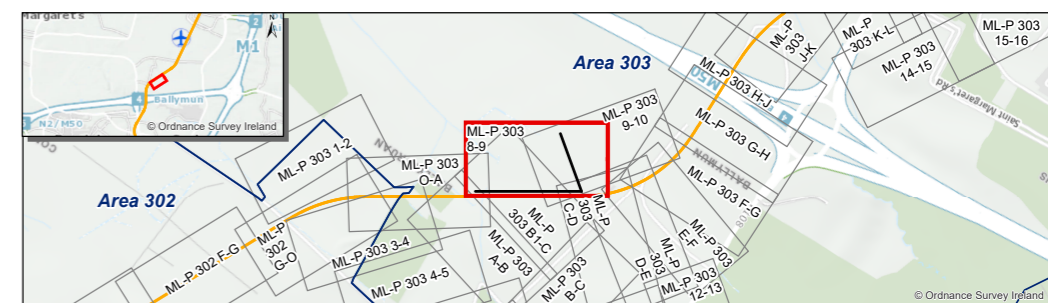
© Bluesky International Ltd. © Ordnance Survey Ireland 2022/ OSi\_NMA\_273. All elevations are in metres and relate to OSi Geoid Model (OSGM02) Malin Head as defined by existing Project Control. All Co-ordinates are in Irish Transverse Mercator Grid (ITM) as defined by OSi active GPS station Tallaght College (TLLG).

**Depot Key Map**



**DRAWING LEGEND**

	LAND TAKE REFERENCE NUMBER	EXTENT OF PROPOSED ACQUISITION OF LAND
	LAND TAKE REFERENCE NUMBER	EXTENT OF PROPOSED ACQUISITION OF SUBSTRATUM LAND
	WAYLEAVE REFERENCE NUMBER	EXTENT OF WAYLEAVE / RIGHT OF WAY TO BE ACQUIRED / EXTINGUISHED
	TEMPORARY SITE REFERENCE NUMBER	EXTENT OF PROPOSED TEMPORARY SITE
		POSITION OF METRO RAIL TRACKS
		POSITION OF METRO RAIL TRACKS (UNDERGROUND)
		EXTENT OF METRO TUNNEL
	EXISTING BASEMENT REFERENCE NUMBER	EXISTING LIGHTWELL (MAY BE AFFECTED OR ACQUIRED)
		EXISTING BUILDING FACADE
		EDGE OF EXISTING PAVEMENT
		EXISTING BASEMENT BENEATH - MAY BE AFFECTED OR ACQUIRED (EXACT EXTENT OF BASEMENTS TO BE CLARIFIED)



REVISION	DATE	MODIFICATION	STATUS	STATE
P03	04/08/2022		Draft	Published

**RAILWAY WORKS  
METROLINK - PROPERTY DETAILS  
BALLYMUN (SHEET 8 OF 11)**

DRAWING NUMBER: ML1-JAI-BOR-ROUT\_XX-DR-Y-01052

DRAWN: TW	CHECKED: MM	APPROVED: PB
SCALE: 1:1000 @ A3	REVIEWED: AS	
AREA NUMBER: 303	PLAN NUMBER: ML-P 303 8-9	SUBJECT: PROPERTY



MATCH LINE  
9

MATCH LINE

10

10

MATCH LINE

9

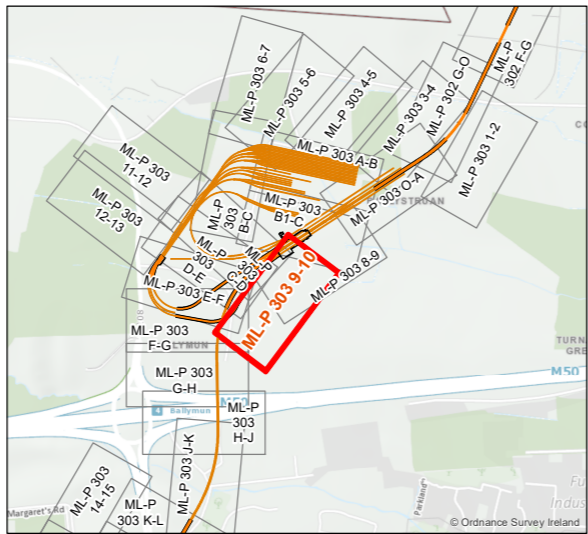
### LOCATION PLAN

Map Scale: 1:1000 @ A3

© National Roads Authority (NRA) 1994-2022. This drawing is confidential and the copyright in it is owned by NRA. This drawing must not be either loaned, copied or otherwise reproduced in whole or in part or used for any purpose without the prior permission of NRA. Transport Infrastructure Ireland (TII) is an operational name of the National Roads Authority.

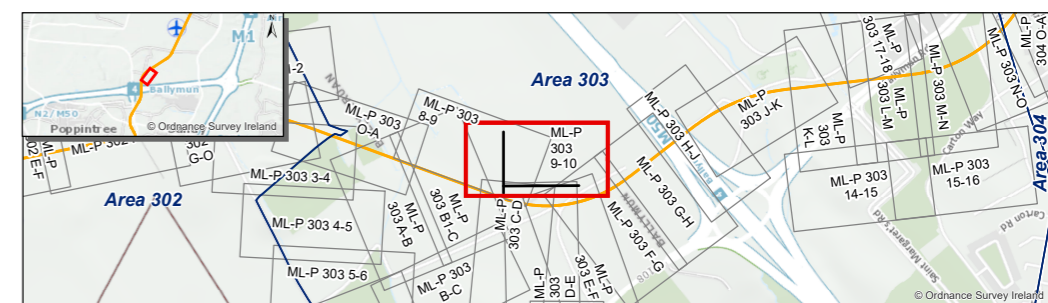
© Bluesky International Ltd. © Ordnance Survey Ireland 2022/ OSi\_NMA\_273. All elevations are in metres and relate to OSi Geoid Model (OSGM02) Malin Head as defined by existing Project Control. All Co-ordinates are in Irish Transverse Mercator Grid (ITM) as defined by OSi active GPS station Tallaght College (TLLG).

### Depot Key Map






### DRAWING LEGEND

	LAND TAKE REFERENCE NUMBER	EXTENT OF PROPOSED ACQUISITION OF LAND
	LAND TAKE REFERENCE NUMBER	EXTENT OF PROPOSED ACQUISITION OF SUBSTRATUM LAND
	WAYLEAVE REFERENCE NUMBER	EXTENT OF WAYLEAVE / RIGHT OF WAY TO BE ACQUIRED / EXTINGUISHED
	TEMPORARY SITE REFERENCE NUMBER	EXTENT OF PROPOSED TEMPORARY SITE
		POSITION OF METRO RAIL TRACKS
		POSITION OF METRO RAIL TRACKS (UNDERGROUND)
		EXTENT OF METRO TUNNEL
	EXISTING BASEMENT REFERENCE NUMBER	EXISTING LIGHTWELL (MAY BE AFFECTED OR ACQUIRED)
		EXISTING BUILDING FACADE
		EDGE OF EXISTING PAVEMENT
		EXISTING BASEMENT BENEATH - MAY BE AFFECTED OR ACQUIRED (EXACT EXTENT OF BASEMENTS TO BE CLARIFIED)

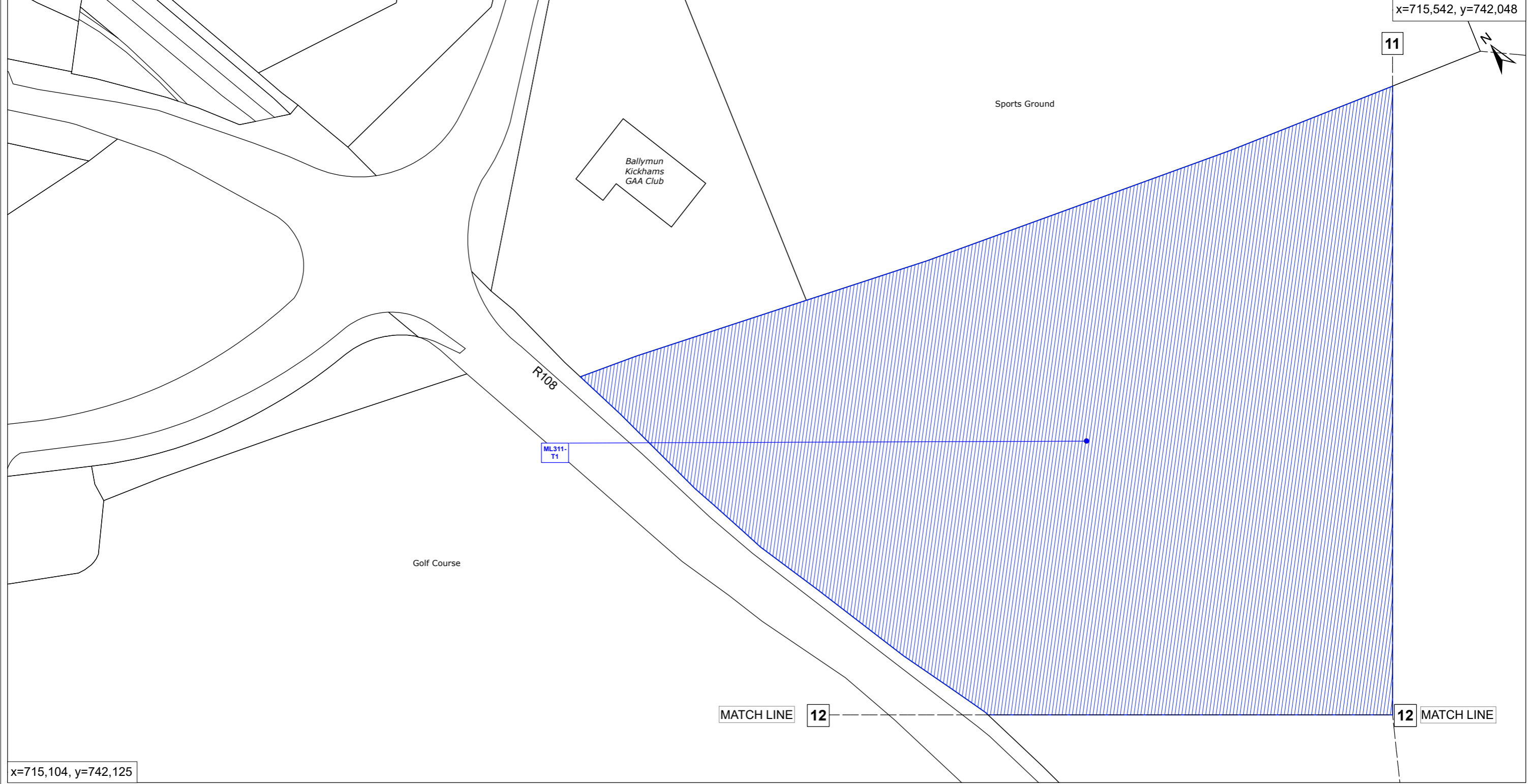


REVISION	DATE	MODIFICATION	STATUS	STATE
P03	04/08/2022		Draft	Published

**RAILWAY WORKS  
METROLINK - PROPERTY DETAILS  
BALLYMUN (SHEET 9 OF 11)**

DRAWING NUMBER: ML1-JAI-BOR-ROUT_XX-DR-Y-01053		APPROVED: PB
DRAWN: TW	CHECKED: MM	REVIEWED: AS
SCALE: 1:1000 @ A3	PLAN NUMBER: ML-P 303 9-10	SUBJECT: PROPERTY
AREA NUMBER: 303		

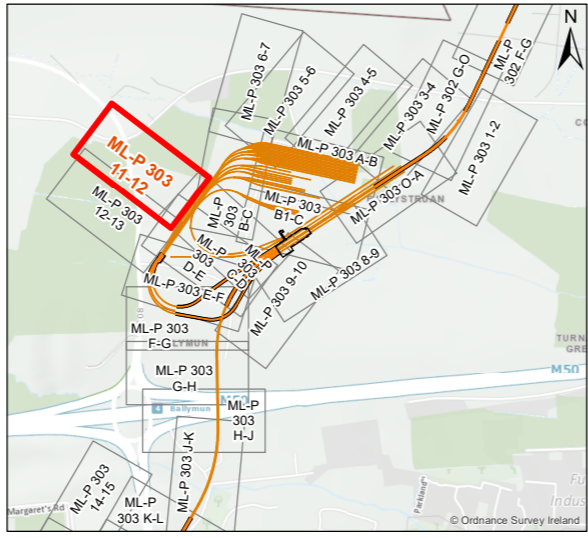


**LOCATION PLAN**  
Map Scale: 1:1000 @ A3

© National Roads Authority (NRA) 1994-2022. This drawing is confidential and the copyright in it is owned by NRA. This drawing must not be either loaned, copied or otherwise reproduced in whole or in part or used for any purpose without the prior permission of NRA. Transport Infrastructure Ireland (TII) is an operational name of the National Roads Authority.

© Bluesky International Ltd. © Ordnance Survey Ireland 2022/ OSi\_NMA\_273. All elevations are in metres and relate to OSi Geoid Model (OSGM02) Malin Head as defined by existing Project Control. All Co-ordinates are in Irish Transverse Mercator Grid (ITM) as defined by OSi active GPS station Tallaght College (TLLG).

**Depot Key Map**



**DRAWING LEGEND**

	LAND TAKE REFERENCE NUMBER	EXTENT OF PROPOSED ACQUISITION OF LAND
	LAND TAKE REFERENCE NUMBER	EXTENT OF PROPOSED ACQUISITION OF SUBSTRATUM LAND
	WAYLEAVE REFERENCE NUMBER	EXTENT OF WAYLEAVE / RIGHT OF WAY TO BE ACQUIRED / EXTINGUISHED
	TEMPORARY SITE REFERENCE NUMBER	EXTENT OF PROPOSED TEMPORARY SITE
		POSITION OF METRO RAIL TRACKS
		POSITION OF METRO RAIL TRACKS (UNDERGROUND)
		EXTENT OF METRO TUNNEL
	EXISTING BASEMENT REFERENCE NUMBER	EXISTING LIGHTWELL (MAY BE AFFECTED OR ACQUIRED)
		EXISTING BUILDING FACADE
		EDGE OF EXISTING PAVEMENT
		EXISTING BASEMENT BENEATH - MAY BE AFFECTED OR ACQUIRED (EXACT EXTENT OF BASEMENTS TO BE CLARIFIED)

REVISION	DATE	MODIFICATION	STATUS	STATE
P03	04/08/2022		Diff	Published

**TII** METROLINK JACOBS IDOM

**RAILWAY WORKS METROLINK - PROPERTY DETAILS BALLYMUN (SHEET 10 OF 11)**

TITLE: ML1-JAI-BOR-ROUT\_XX-DR-Y01054

DRAWING NUMBER: 303	CHECKED: MM	APPROVED: PB
SCALE: 1:1000 @ A3	REVIEWED: AS	
AREA NUMBER:	PLAN NUMBER: ML-P 303 11-12	SUBJECT: PROPERTY



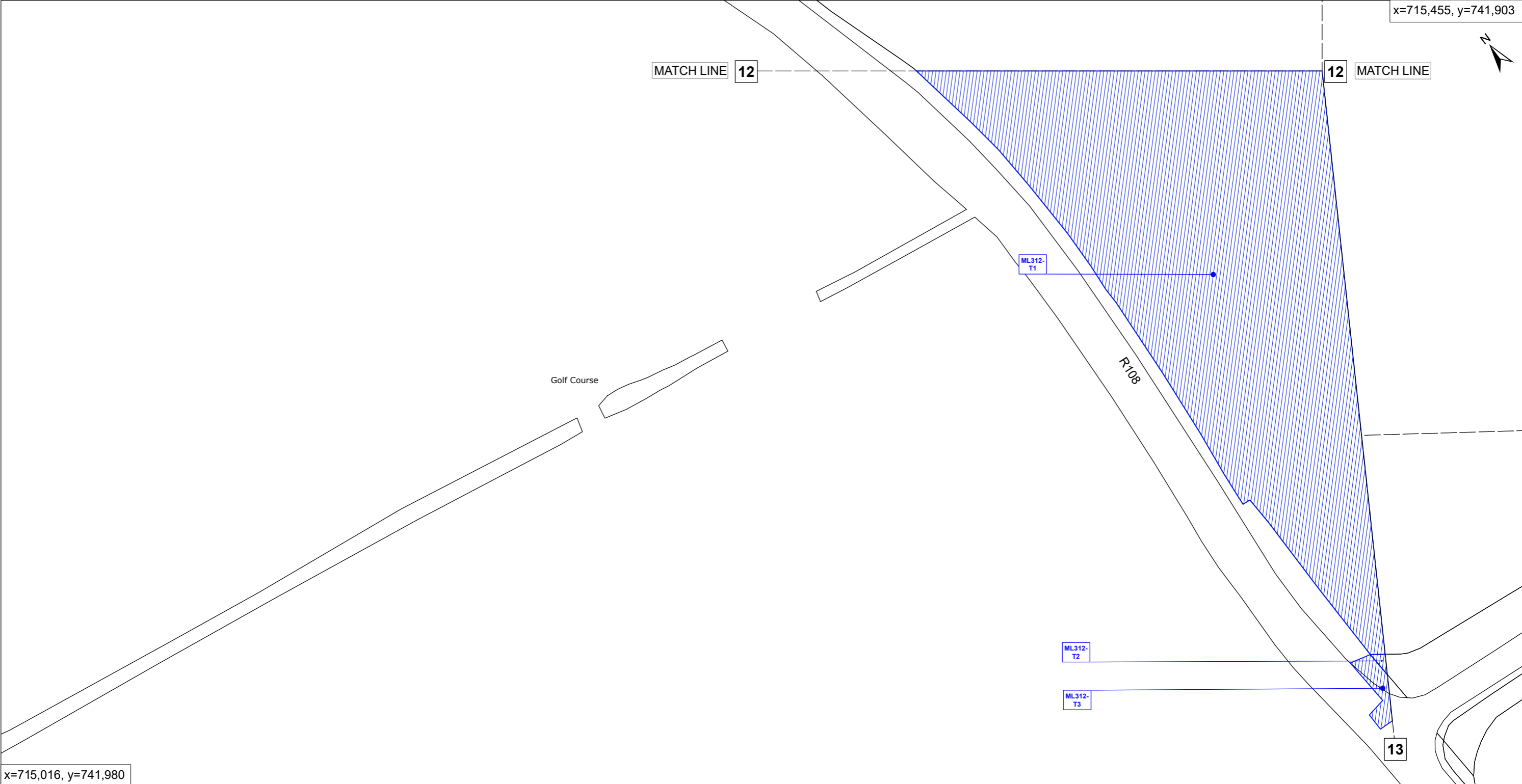
x=715,455, y=741,903



MATCH LINE 12

MATCH LINE 12

x=715,016, y=741,980

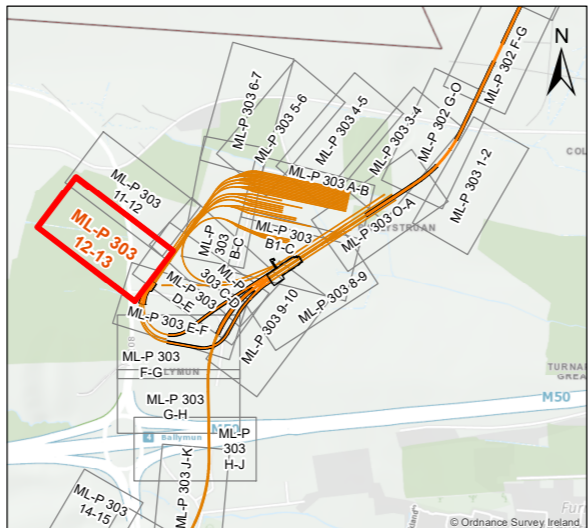


LOCATION PLAN  
Map Scale: 1:1000 @ A3

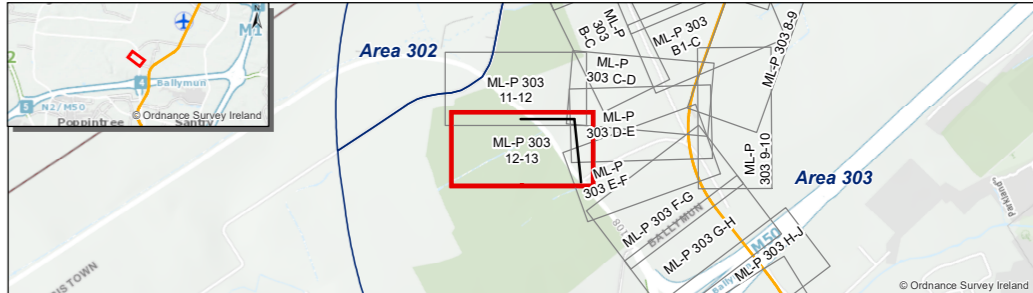
© National Roads Authority (NRA) 1994-2022. This drawing is confidential and the copyright in it is owned by NRA. This drawing must not be either loaned, copied or otherwise reproduced in whole or in part or used for any purpose without the prior permission of NRA. Transport Infrastructure Ireland (TII) is an operational name of the National Roads Authority.

© Bluesky International Ltd. © Ordnance Survey Ireland 2022/ OSi\_NMA\_273. All elevations are in metres and relate to OSi Geoid Model (OSGM02) Malin Head as defined by existing Project Control. All Co-ordinates are in Irish Transverse Mercator Grid (ITM) as defined by OSi active GPS station Tallaght College (TLLG).

Depot Key Map



DRAWING LEGEND	
	LAND TAKE REFERENCE NUMBER EXTENT OF PROPOSED ACQUISITION OF LAND
	LAND TAKE REFERENCE NUMBER EXTENT OF PROPOSED ACQUISITION OF SUBSTRATUM LAND
	WAYLEAVE REFERENCE NUMBER EXTENT OF WAYLEAVE / RIGHT OF WAY TO BE ACQUIRED / EXTINGUISHED
	TEMPORARY SITE REFERENCE NUMBER EXTENT OF PROPOSED TEMPORARY SITE
	POSITION OF METRO RAIL TRACKS
	POSITION OF METRO RAIL TRACKS (UNDERGROUND)
	EXTENT OF METRO TUNNEL
	EXISTING BASEMENT REFERENCE NUMBER
	EXISTING LIGHTWELL (MAY BE AFFECTED OR ACQUIRED)
	EXISTING BUILDING FACADE
	EDGE OF EXISTING PAVEMENT
	EXISTING BASEMENT BENEATH - MAY BE AFFECTED OR ACQUIRED (EXACT EXTENT OF BASEMENTS TO BE CLARIFIED)

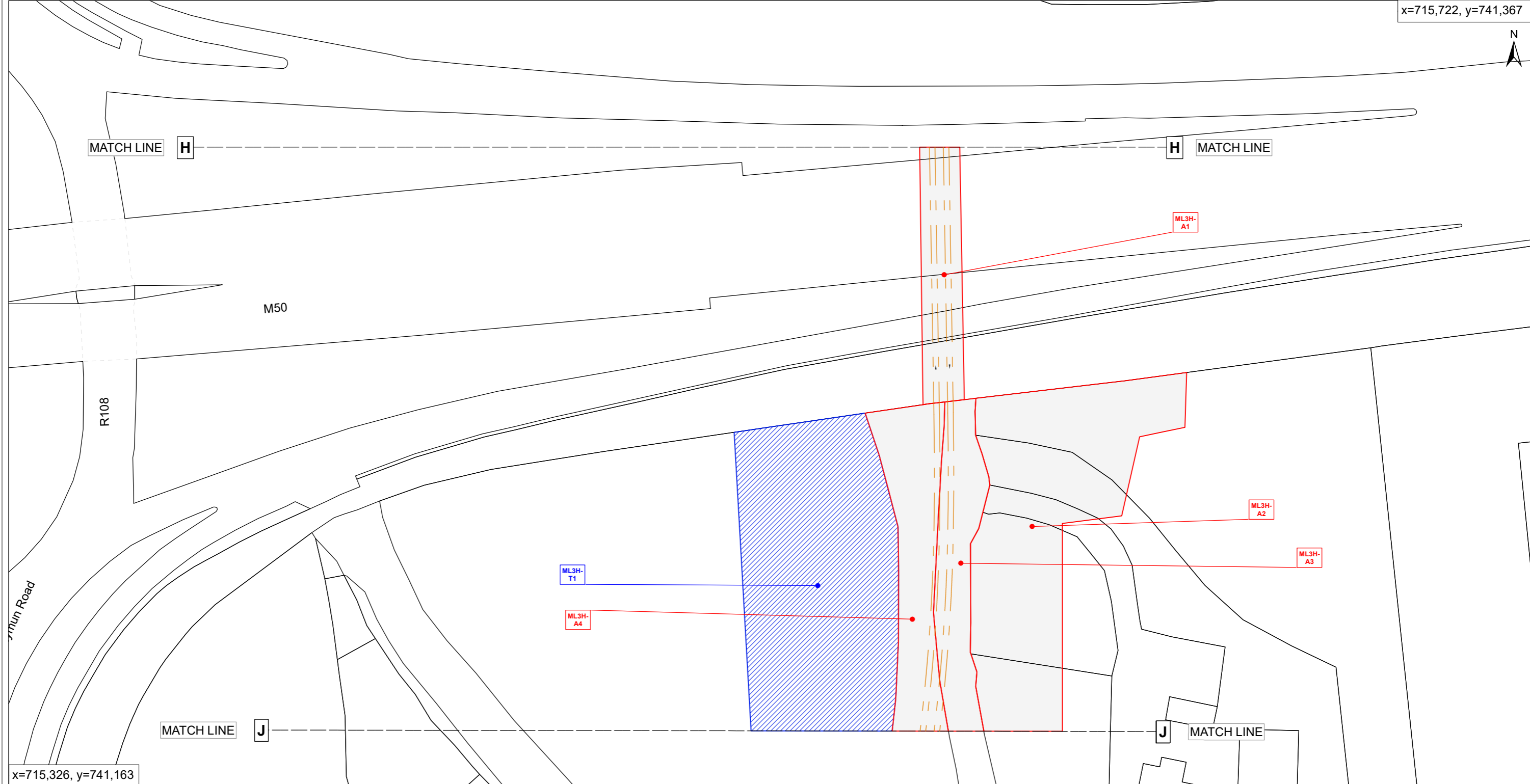


REVISION	DATE	MODIFICATION	STATUS	STATE
P03	04/08/2022		Draft	Published

TITLE: RAILWAY WORKS METROLINK - PROPERTY DETAILS BALLYMUN (SHEET 11 OF 11)

DRAWING NUMBER: ML1-JAI-BOR-ROUT\_XX-DR-Y01055

DRAWN: TW	CHECKED: MM	APPROVED: PB
SCALE: 1:1000 @ A3	REVIEWED: AS	
AREA NUMBER: 303	PLAN NUMBER: ML-P 303 12-13	SUBJECT: PROPERTY



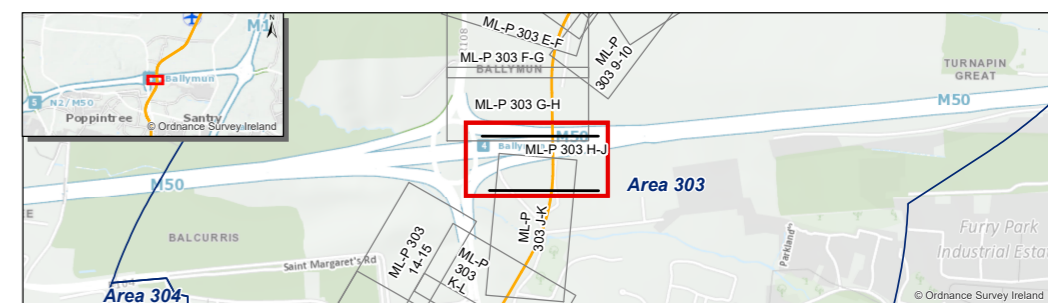
x=715,326, y=741,163

**LOCATION PLAN**  
Map Scale: 1:1000 @ A3

© National Roads Authority (NRA) 1994-2022. This drawing is confidential and the copyright in it is owned by NRA. This drawing must not be either loaned, copied or otherwise reproduced in whole or in part or used for any purpose without the prior permission of NRA.  
Transport Infrastructure Ireland (TII) is an operational name of the National Roads Authority.

© Bluesky International Ltd. © Ordnance Survey Ireland 2022/ OSi\_NMA\_273. All elevations are in metres and relate to OSi Geoid Model (OSGM02) Malin Head as defined by existing Project Control. All Co-ordinates are in Irish Transverse Mercator Grid (ITM) as defined by OSi active GPS station Tallaght College (TLLG).

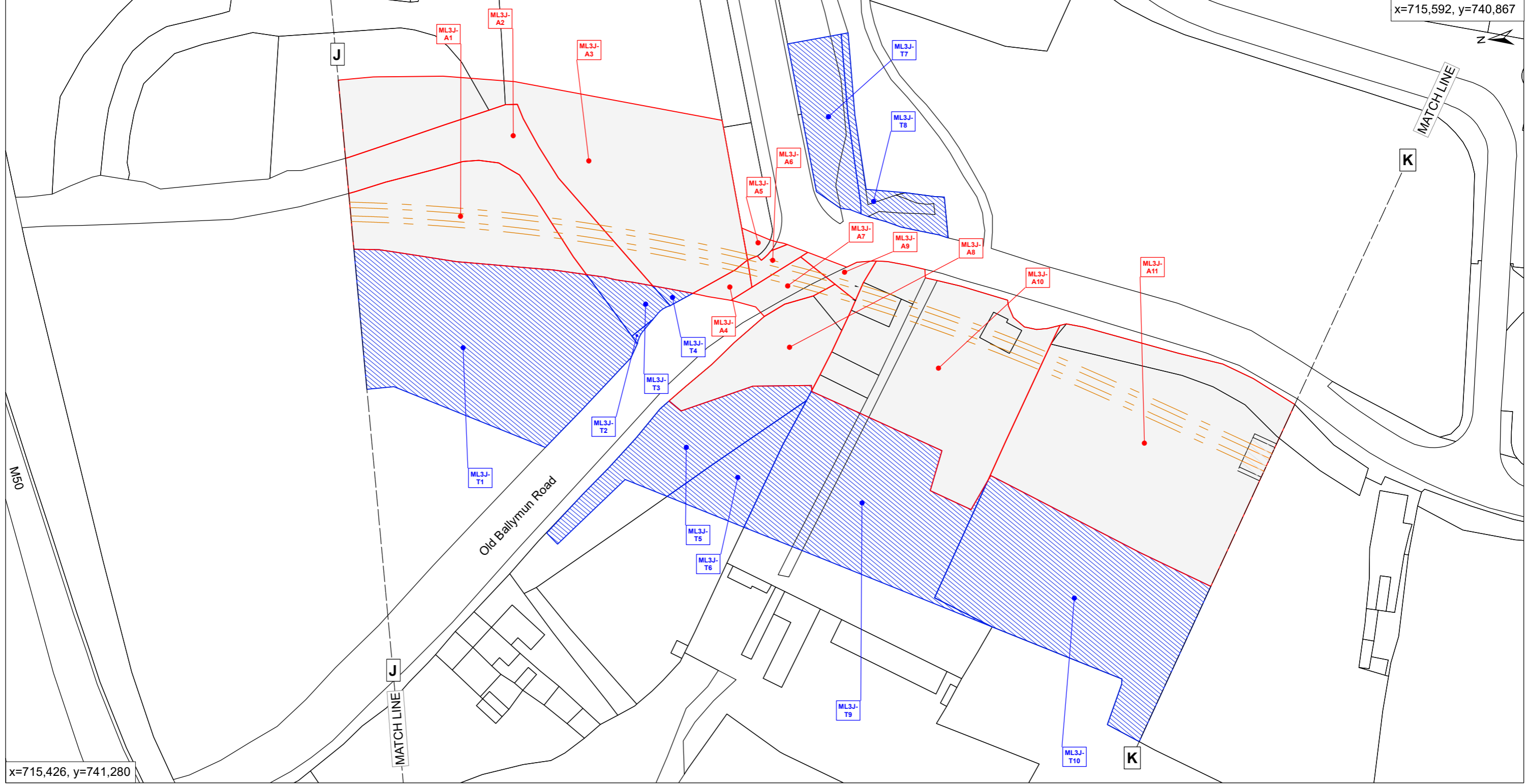
DRAWING LEGEND	
	LAND TAKE REFERENCE NUMBER EXTENT OF PROPOSED ACQUISITION OF LAND
	LAND TAKE REFERENCE NUMBER EXTENT OF PROPOSED ACQUISITION OF SUBSTRATUM LAND
	WAYLEAVE REFERENCE NUMBER EXTENT OF WAYLEAVE / RIGHT OF WAY TO BE ACQUIRED / EXTINGUISHED
	TEMPORARY SITE REFERENCE NUMBER EXTENT OF PROPOSED TEMPORARY SITE
	POSITION OF METRO RAIL TRACKS
	POSITION OF METRO RAIL TRACKS (UNDERGROUND)
	EXTENT OF METRO TUNNEL
	EXISTING BASEMENT REFERENCE NUMBER EXISTING LIGHTWELL (MAY BE AFFECTED OR ACQUIRED) EXISTING BUILDING FACADE EDGE OF EXISTING PAVEMENT
	EXISTING BASEMENT BENEATH - MAY BE AFFECTED OR ACQUIRED (EXACT EXTENT OF BASEMENTS TO BE CLARIFIED)



REVISION	DATE	MODIFICATION	STATUS	STATE
P03	04/08/2022		Draft	Published

TITLE: **RAILWAY WORKS  
METROLINK - PROPERTY DETAILS  
M50 JUNCTION 4, BALLYMUN**

DRAWING NUMBER: ML1-JAI-BOR-ROUT_XX-DR-Y-01056		
DRAWN: TW	CHECKED: MM	APPROVED: PB
SCALE: 1:1000 @ A3	REVIEWED: AS	
AREA NUMBER: 303	PLAN NUMBER: ML-P 303 H-J	SUBJECT: PROPERTY

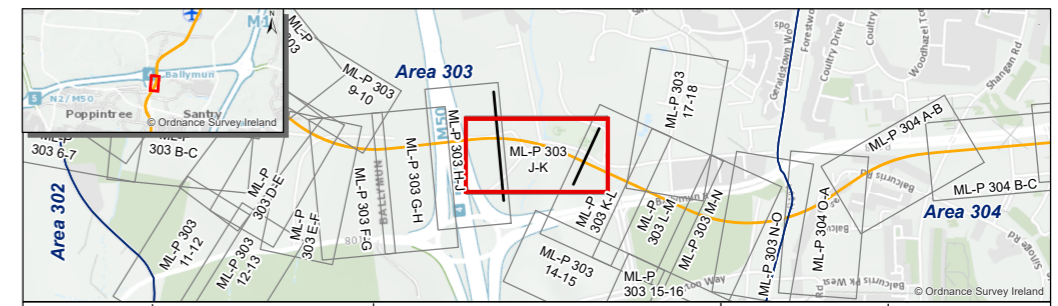


**LOCATION PLAN**  
 Map Scale: 1:1000 @ A3

© National Roads Authority (NRA) 1994-2022. This drawing is confidential and the copyright in it is owned by NRA. This drawing must not be either loaned, copied or otherwise reproduced in whole or in part or used for any purpose without the prior permission of NRA.  
 Transport Infrastructure Ireland (TII) is an operational name of the National Roads Authority.

© Bluesky International Ltd. © Ordnance Survey Ireland 2022/ OSi\_NMA\_273. All elevations are in metres and relate to OSi Geoid Model (OSGM02) Malin Head as defined by existing Project Control. All Co-ordinates are in Irish Transverse Mercator Grid (ITM) as defined by OSi active GPS station Tallaght College (TLLG).

DRAWING LEGEND	
	LAND TAKE REFERENCE NUMBER EXTENT OF PROPOSED ACQUISITION OF LAND
	LAND TAKE REFERENCE NUMBER EXTENT OF PROPOSED ACQUISITION OF SUBSTRATUM LAND
	WAYLEAVE REFERENCE NUMBER EXTENT OF WAYLEAVE / RIGHT OF WAY TO BE ACQUIRED / EXTINGUISHED
	TEMPORARY SITE REFERENCE NUMBER EXTENT OF PROPOSED TEMPORARY SITE
	POSITION OF METRO RAIL TRACKS
	POSITION OF METRO RAIL TRACKS (UNDERGROUND)
	EXTENT OF METRO TUNNEL
	EXISTING BASEMENT REFERENCE NUMBER EXISTING LIGHTWELL (MAY BE AFFECTED OR ACQUIRED) EXISTING BUILDING FACADE EDGE OF EXISTING PAVEMENT
	EXISTING BASEMENT BENEATH - MAY BE AFFECTED OR ACQUIRED (EXACT EXTENT OF BASEMENTS TO BE CLARIFIED)

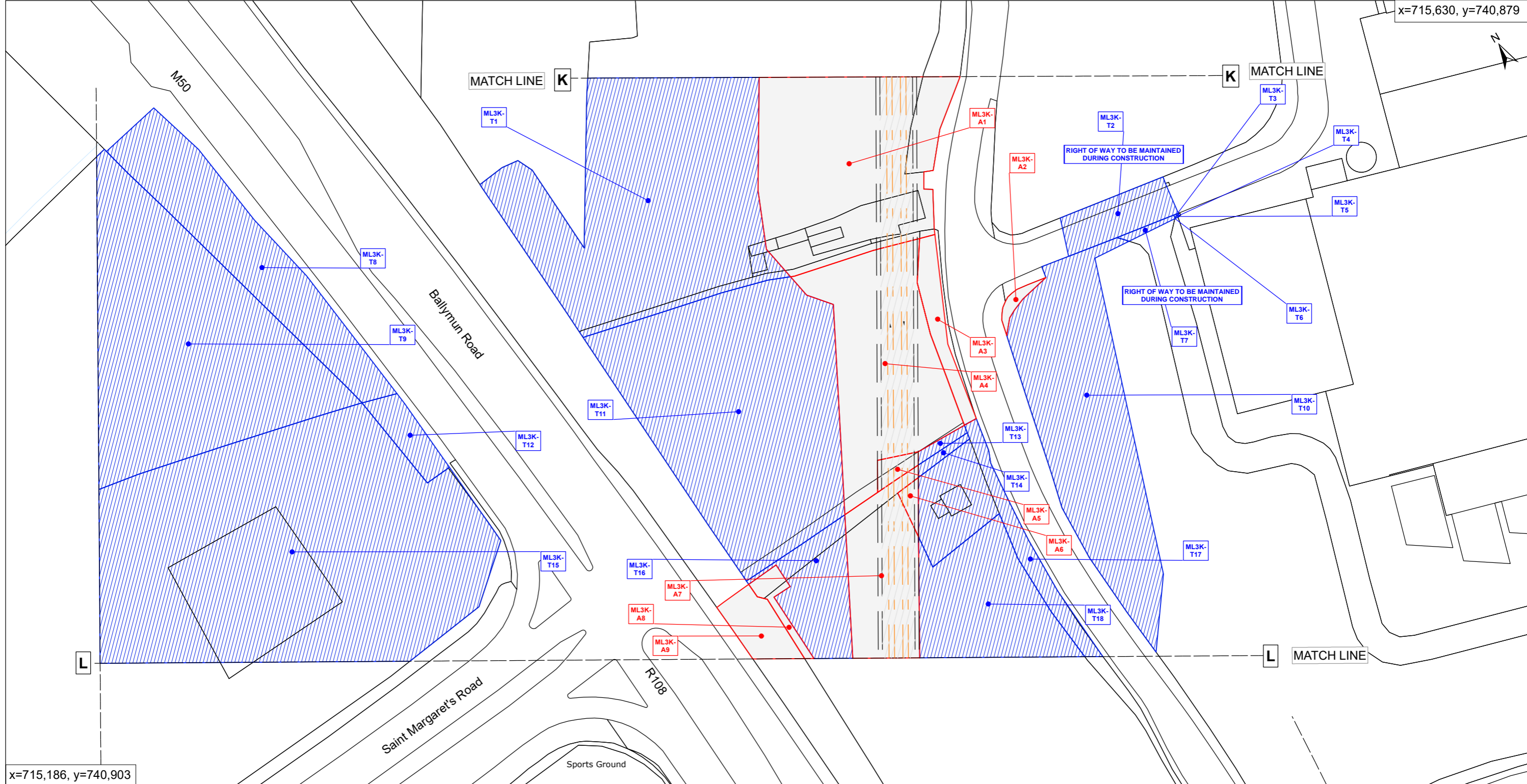


REVISION	DATE	MODIFICATION	STATUS	STATE
P03	04/08/2022		Draft	Published

**TITLE:**  
 RAILWAY WORKS  
 METROLINK - PROPERTY DETAILS  
 OLD BALLYMUN ROAD (NORTH)

**DRAWING NUMBER:** ML1-JAI-BOR-ROUT\_XX-DR-Y-01057

<b>DRAWN:</b> TW	<b>CHECKED:</b> MM	<b>APPROVED:</b> PB
<b>SCALE:</b> 1:1000 @ A3	<b>REVIEWED:</b> AS	
<b>AREA NUMBER:</b> 303	<b>PLAN NUMBER:</b> ML-P 303 J-K	<b>SUBJECT:</b> PROPERTY

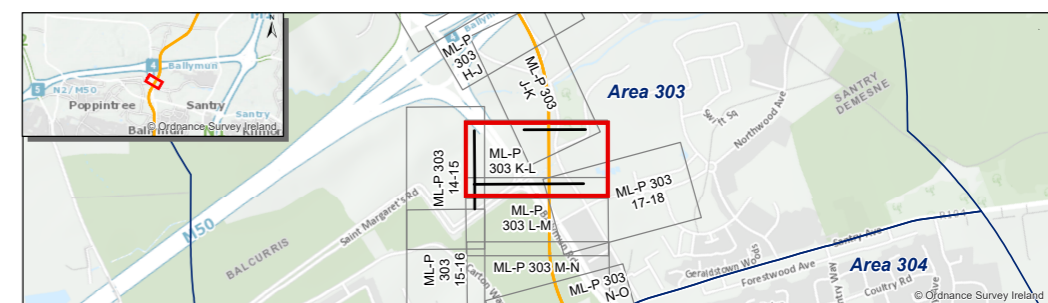


**LOCATION PLAN**  
Map Scale: 1:1000 @ A3

© National Roads Authority (NRA) 1994-2022. This drawing is confidential and the copyright in it is owned by NRA. This drawing must not be either loaned, copied or otherwise reproduced in whole or in part or used for any purpose without the prior permission of NRA. Transport Infrastructure Ireland (TII) is an operational name of the National Roads Authority.

© Bluesky International Ltd. © Ordnance Survey Ireland 2022/ OSi\_NMA\_273. All elevations are in metres and relate to OSi Geoid Model (OSGM02) Malin Head as defined by existing Project Control. All Co-ordinates are in Irish Transverse Mercator Grid (ITM) as defined by OSi active GPS station Tallaght College (TLLG).

DRAWING LEGEND	
	LAND TAKE REFERENCE NUMBER EXTENT OF PROPOSED ACQUISITION OF LAND
	LAND TAKE REFERENCE NUMBER EXTENT OF PROPOSED ACQUISITION OF SUBSTRATUM LAND
	WAYLEAVE REFERENCE NUMBER EXTENT OF WAYLEAVE / RIGHT OF WAY TO BE ACQUIRED / EXTINGUISHED
	TEMPORARY SITE REFERENCE NUMBER EXTENT OF PROPOSED TEMPORARY SITE
	POSITION OF METRO RAIL TRACKS
	POSITION OF METRO RAIL TRACKS (UNDERGROUND)
	EXTENT OF METRO TUNNEL
	EXISTING BASEMENT REFERENCE NUMBER EXISTING LIGHTWELL (MAY BE AFFECTED OR ACQUIRED) EXISTING BUILDING FACADE EDGE OF EXISTING PAVEMENT
	EXISTING BASEMENT BENEATH - MAY BE AFFECTED OR ACQUIRED (EXACT EXTENT OF BASEMENTS TO BE CLARIFIED)



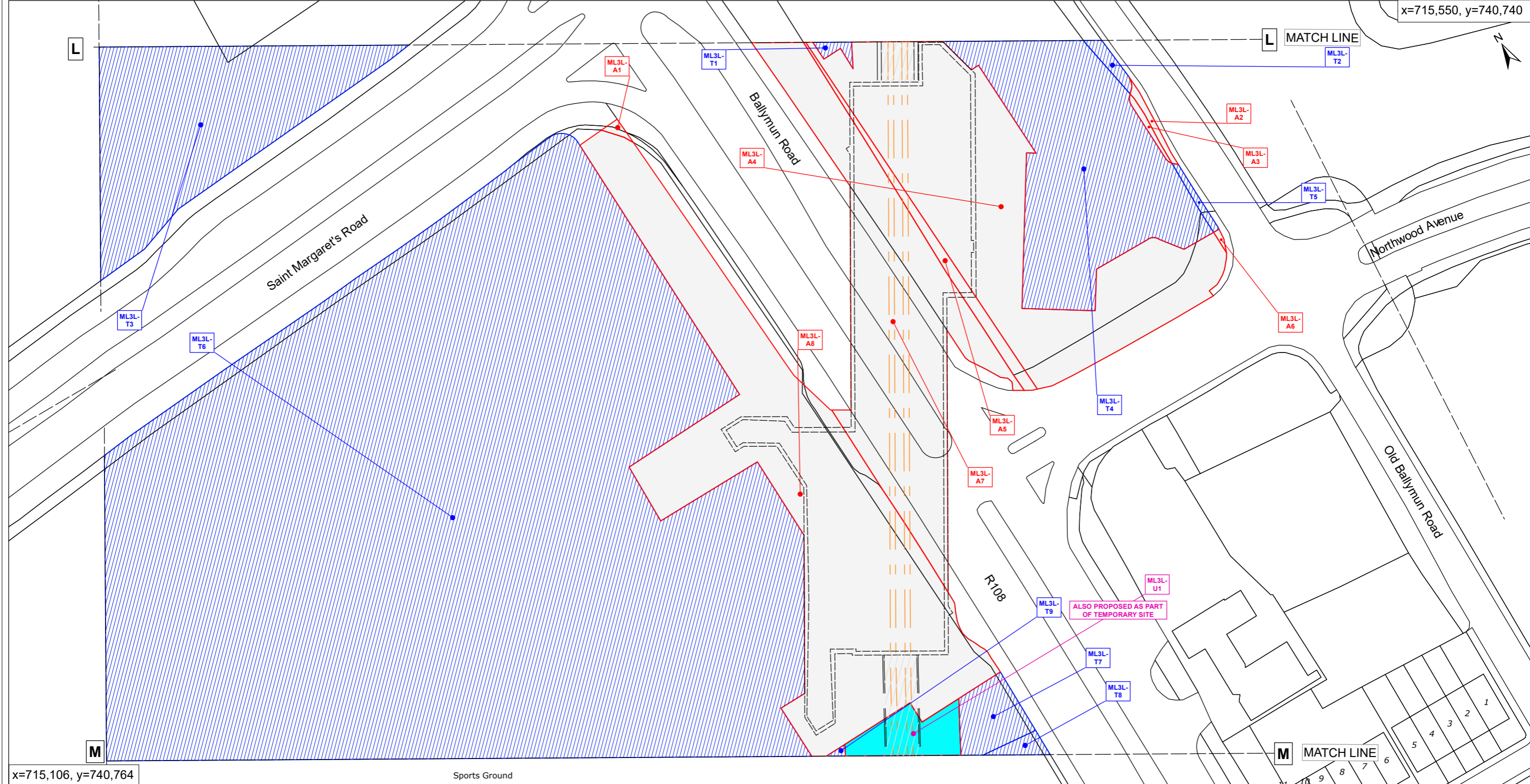
REVISION	DATE	MODIFICATION	STATUS	STATE
P03	04/08/2022		Draft	Published

TITLE: **RAILWAY WORKS METROLINK - PROPERTY DETAILS GULLIVER'S RETAIL PARK**

DRAWING NUMBER: ML1-JAI-BOR-ROUT\_XX-DR-Y-01058

DRAWN: TW	CHECKED: MM	APPROVED: PB
SCALE: 1:1000 @ A3	REVIEWED: AS	
AREA NUMBER: 303	PLAN NUMBER: ML-P 303 K-L	SUBJECT: PROPERTY

x=715,550, y=740,740



x=715,106, y=740,764

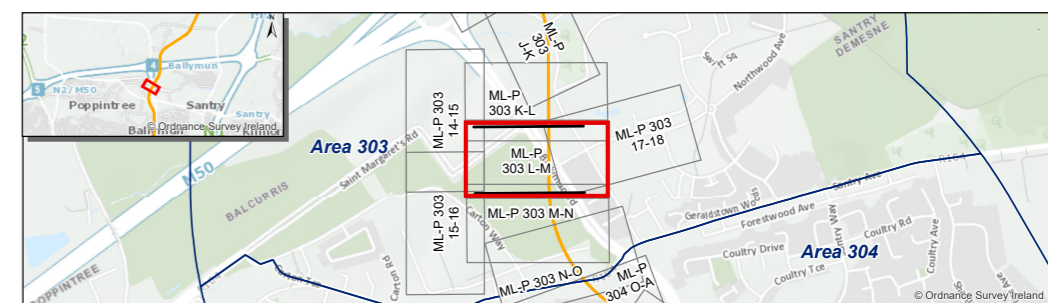
Sports Ground

**LOCATION PLAN**  
Map Scale: 1:1000 @ A3

© National Roads Authority (NRA) 1994-2022. This drawing is confidential and the copyright in it is owned by NRA. This drawing must not be either loaned, copied or otherwise reproduced in whole or in part or used for any purpose without the prior permission of NRA.  
Transport Infrastructure Ireland (TII) is an operational name of the National Roads Authority.

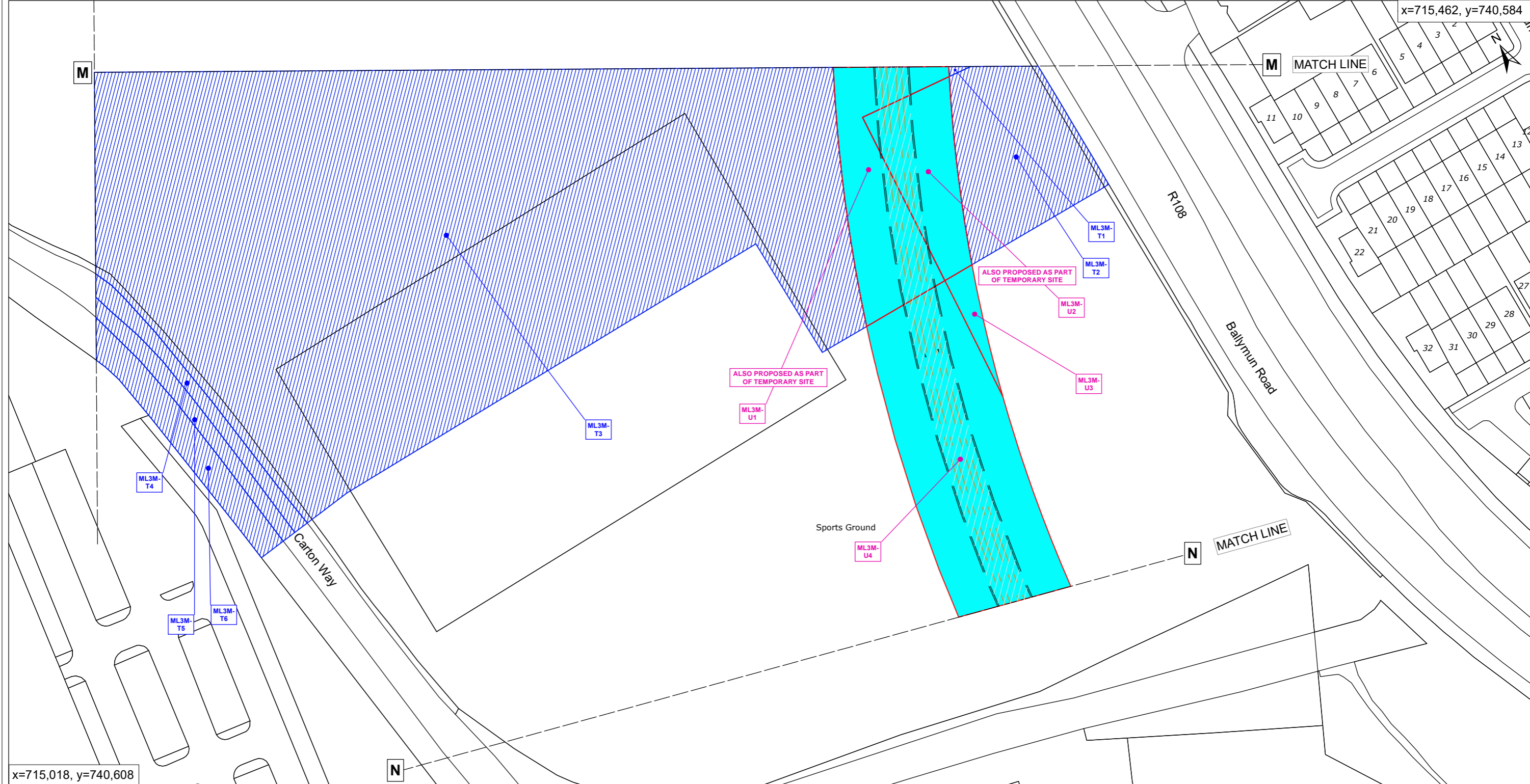
© Bluesky International Ltd. © Ordnance Survey Ireland 2022/ OSi\_NMA\_273. All elevations are in metres and relate to OSi Geoid Model (OSGM02) Malin Head as defined by existing Project Control. All Co-ordinates are in Irish Transverse Mercator Grid (ITM) as defined by OSi active GPS station Tallaght College (TLLG).

DRAWING LEGEND	
	EXTENT OF PROPOSED ACQUISITION OF LAND
	EXTENT OF PROPOSED ACQUISITION OF SUBSTRATUM LAND
	EXTENT OF WAYLEAVE / RIGHT OF WAY TO BE ACQUIRED / EXTINGUISHED
	EXTENT OF PROPOSED TEMPORARY SITE
	POSITION OF METRO RAIL TRACKS
	POSITION OF METRO RAIL TRACKS (UNDERGROUND)
	EXTENT OF METRO TUNNEL
	EXISTING BASEMENT REFERENCE NUMBER
	EXISTING LIGHTWELL (MAY BE AFFECTED OR ACQUIRED)
	EXISTING BUILDING FACADE
	EDGE OF EXISTING PAVEMENT
	EXISTING BASEMENT BENEATH - MAY BE AFFECTED OR ACQUIRED (EXACT EXTENT OF BASEMENTS TO BE CLARIFIED)



REVISION	DATE	MODIFICATION	STATUS	STATE
P03	04/08/2022		Draft	Published

<b>RAILWAY WORKS</b> <b>METROLINK - PROPERTY DETAILS</b> <b>NORTHWOOD (SHEET 1 OF 2)</b>					
TITLE:					
DRAWING NUMBER: ML1-JAI-BOR-ROUT_XX-DR-Y-01059					
DRAWN: TW		CHECKED: MM		APPROVED: PB	
SCALE: 1:1000 @ A3		REVIEWED: AS			
AREA NUMBER: 303		PLAN NUMBER: ML-P 303 L-M		SUBJECT: PROPERTY	



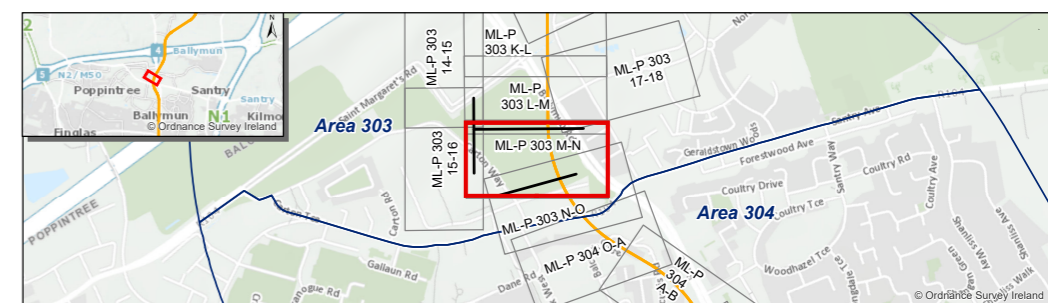
x=715,018, y=740,608

**LOCATION PLAN**  
 Map Scale: 1:1000 @ A3

© National Roads Authority (NRA) 1994-2022. This drawing is confidential and the copyright in it is owned by NRA. This drawing must not be either loaned, copied or otherwise reproduced in whole or in part or used for any purpose without the prior permission of NRA.  
 Transport Infrastructure Ireland (TII) is an operational name of the National Roads Authority.

© Bluesky International Ltd. © Ordnance Survey Ireland 2022/ OSi\_NMA\_273. All elevations are in metres and relate to OSi Geoid Model (OSGM02) Malin Head as defined by existing Project Control. All Co-ordinates are in Irish Transverse Mercator Grid (ITM) as defined by OSi active GPS station Tallaght College (TLLG).

DRAWING LEGEND	
	LAND TAKE REFERENCE NUMBER EXTENT OF PROPOSED ACQUISITION OF LAND
	LAND TAKE REFERENCE NUMBER EXTENT OF PROPOSED ACQUISITION OF SUBSTRATUM LAND
	WAYLEAVE REFERENCE NUMBER EXTENT OF WAYLEAVE / RIGHT OF WAY TO BE ACQUIRED / EXTINGUISHED
	TEMPORARY SITE REFERENCE NUMBER EXTENT OF PROPOSED TEMPORARY SITE
	POSITION OF METRO RAIL TRACKS
	POSITION OF METRO RAIL TRACKS (UNDERGROUND)
	EXTENT OF METRO TUNNEL
	EXISTING BASEMENT REFERENCE NUMBER EXISTING LIGHTWELL (MAY BE AFFECTED OR ACQUIRED) EXISTING BUILDING FACADE EDGE OF EXISTING PAVEMENT
	EXISTING BASEMENT BENEATH - MAY BE AFFECTED OR ACQUIRED (EXACT EXTENT OF BASEMENTS TO BE CLARIFIED)

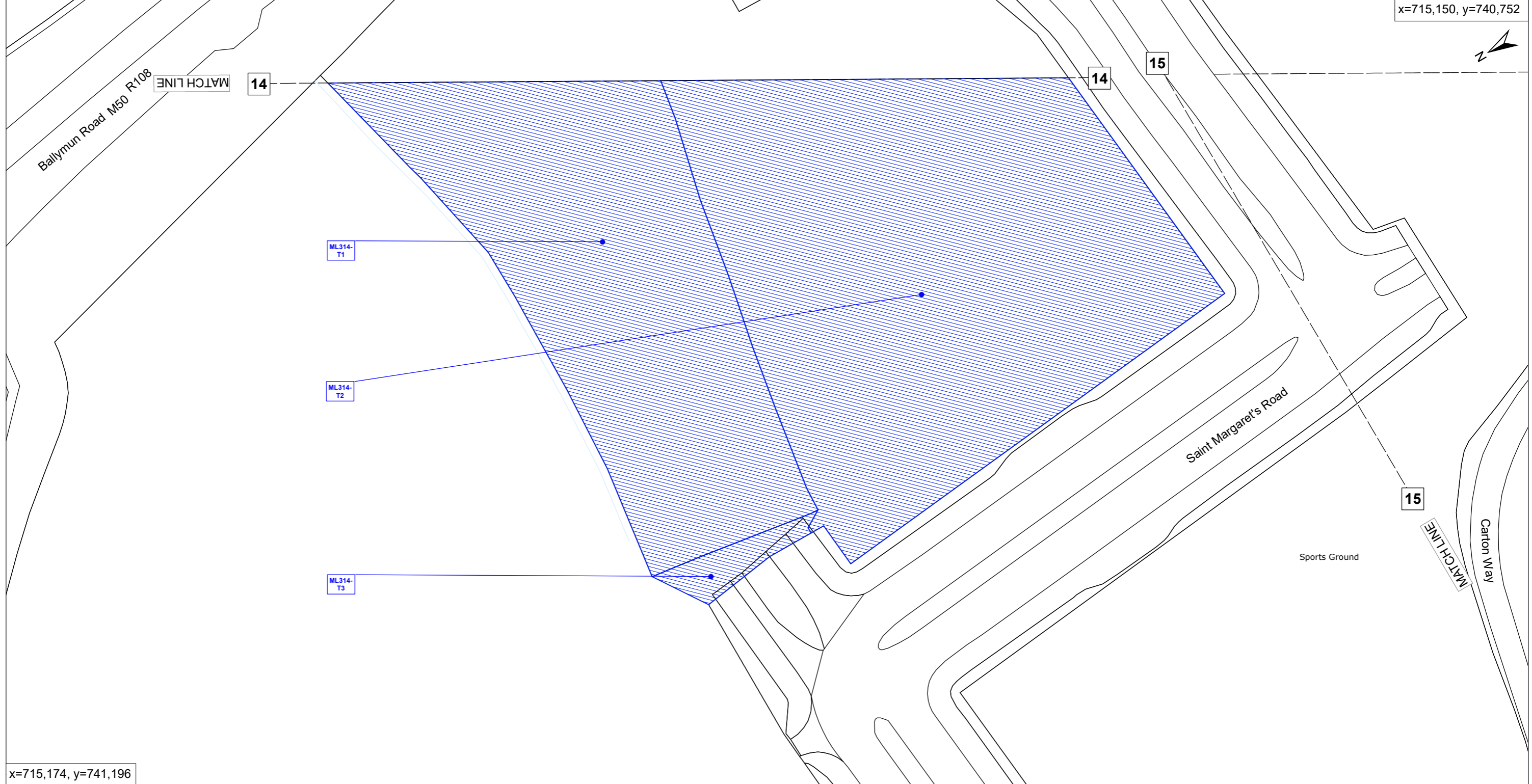


REVISION	DATE	MODIFICATION	STATUS	STATE
P03	04/08/2022		Draft	Published

TITLE: **RAILWAY WORKS  
 METROLINK - PROPERTY DETAILS  
 NORTHWOOD (SHEET 2 OF 2)**

DRAWING NUMBER: ML1-JAI-BOR-ROUT\_XX-DR-Y-01060

DRAWN: TW	CHECKED: MM	APPROVED: PB
SCALE: 1:1000 @ A3	REVIEWED: AS	
AREA NUMBER: 303	PLAN NUMBER: ML-P 303 M-N	SUBJECT: PROPERTY

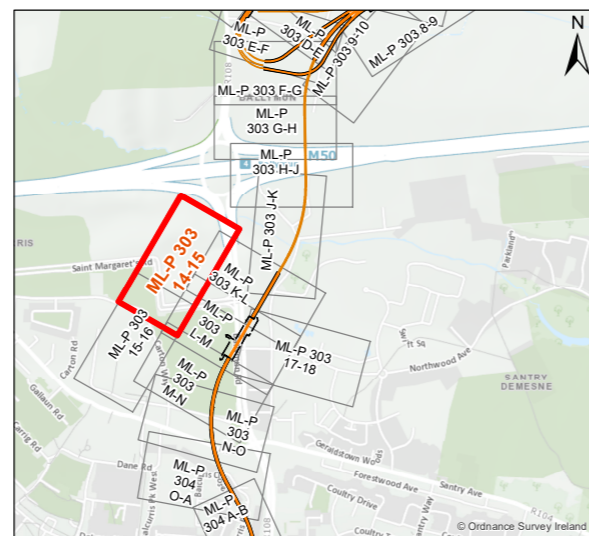


**LOCATION PLAN**  
Map Scale: 1:1000 @ A3

© National Roads Authority (NRA) 1994-2022. This drawing is confidential and the copyright in it is owned by NRA. This drawing must not be either loaned, copied or otherwise reproduced in whole or in part or used for any purpose without the prior permission of NRA. Transport Infrastructure Ireland (TII) is an operational name of the National Roads Authority.

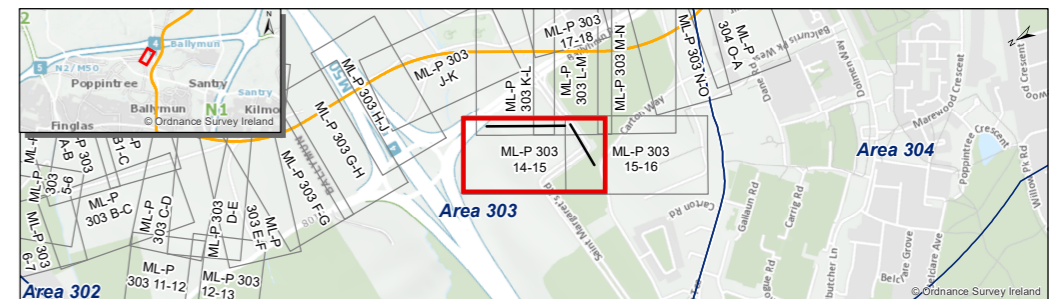
© Bluesky International Ltd. © Ordnance Survey Ireland 2022/ OSi\_NMA\_273. All elevations are in metres and relate to OSi Geoid Model (OSGM02) Malin Head as defined by existing Project Control. All Co-ordinates are in Irish Transverse Mercator Grid (ITM) as defined by OSi active GPS station Tallaght College (TLLG).

**Depot Key Map**



**DRAWING LEGEND**

	LAND TAKE REFERENCE NUMBER	EXTENT OF PROPOSED ACQUISITION OF LAND
	LAND TAKE REFERENCE NUMBER	EXTENT OF PROPOSED ACQUISITION OF SUBSTRATUM LAND
	WAYLEAVE REFERENCE NUMBER	EXTENT OF WAYLEAVE / RIGHT OF WAY TO BE ACQUIRED / EXTINGUISHED
	TEMPORARY SITE REFERENCE NUMBER	EXTENT OF PROPOSED TEMPORARY SITE
		POSITION OF METRO RAIL TRACKS
		POSITION OF METRO RAIL TRACKS (UNDERGROUND)
		EXTENT OF METRO TUNNEL
	EXISTING BASEMENT REFERENCE NUMBER	EXISTING LIGHTWELL (MAY BE AFFECTED OR ACQUIRED)
		EXISTING BUILDING FACADE
		EDGE OF EXISTING PAVEMENT
		EXISTING BASEMENT BENEATH - MAY BE AFFECTED OR ACQUIRED (EXACT EXTENT OF BASEMENTS TO BE CLARIFIED)

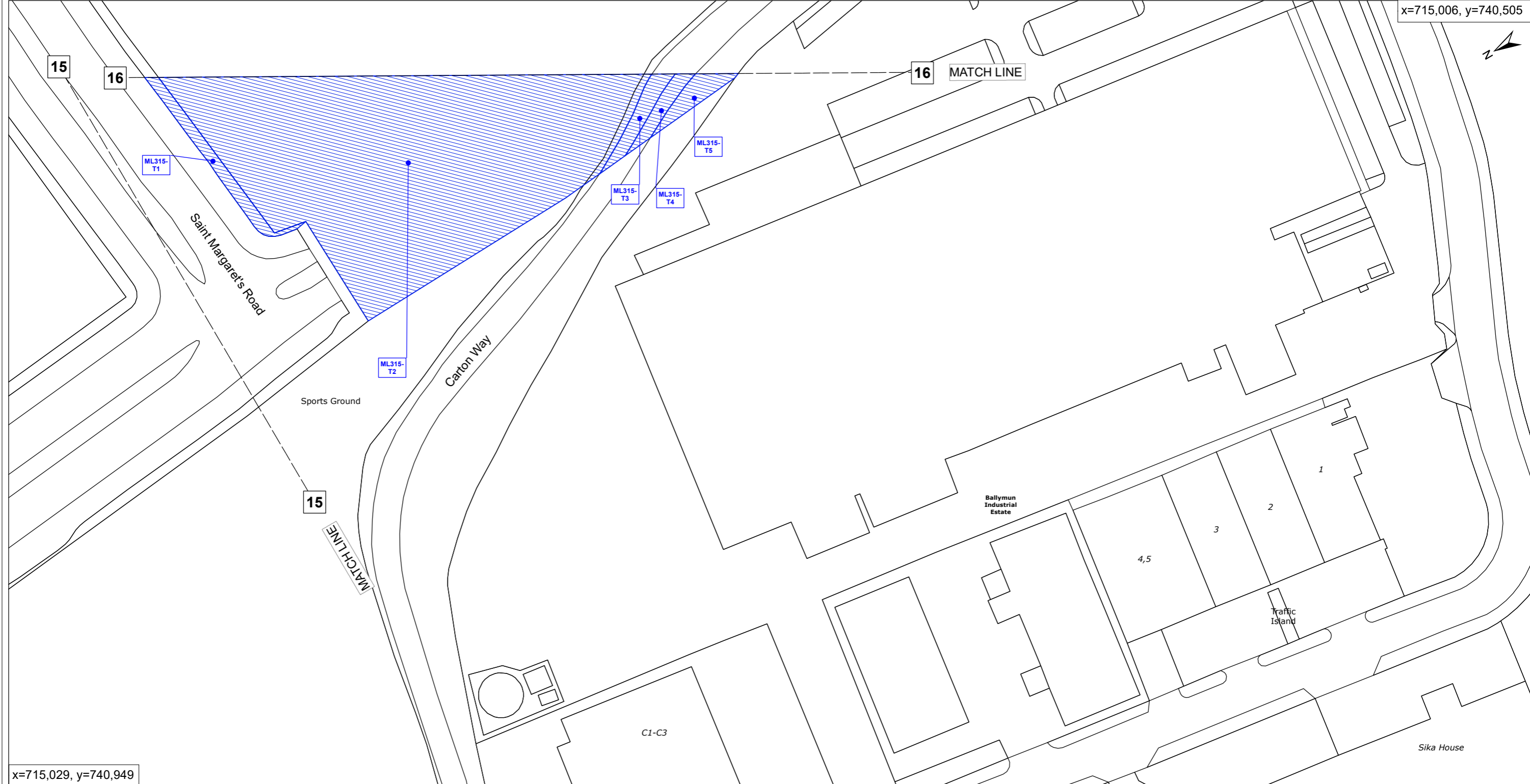


REVISION	DATE	MODIFICATION	STATUS	STATE
P03	04/08/2022		Draft	Published

**TITLE:**  
RAILWAY WORKS  
METROLINK - PROPERTY DETAILS  
SAINT MARGARET'S ROAD

**DRAWING NUMBER:** ML1-JAI-BOR-ROUT\_XX-DR-Y-01061

<b>DRAWN:</b> TW	<b>CHECKED:</b> MM	<b>APPROVED:</b> PB
<b>SCALE:</b> 1:1000 @ A3	<b>REVIEWED:</b> AS	
<b>AREA NUMBER:</b> 303	<b>PLAN NUMBER:</b> ML-P 303 14-15	<b>SUBJECT:</b> PROPERTY



**LOCATION PLAN**  
Map Scale: 1:1000 @ A3

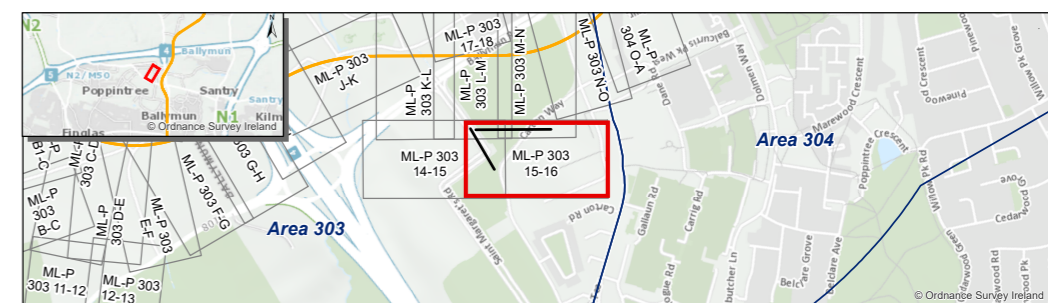
**Depot Key Map**



© National Roads Authority (NRA) 1994-2022. This drawing is confidential and the copyright in it is owned by NRA. This drawing must not be either loaned, copied or otherwise reproduced in whole or in part or used for any purpose without the prior permission of NRA. Transport Infrastructure Ireland (TII) is an operational name of the National Roads Authority.  
© Bluesky International Ltd. © Ordnance Survey Ireland 2022/ OSi\_NMA\_273. All elevations are in metres and relate to OSi Geoid Model (OSGM02) Malin Head as defined by existing Project Control. All Co-ordinates are in Irish Transverse Mercator Grid (ITM) as defined by OSi active GPS station Tallaght College (TLLG).

**DRAWING LEGEND**

	LAND TAKE REFERENCE NUMBER	EXTENT OF PROPOSED ACQUISITION OF LAND
	LAND TAKE REFERENCE NUMBER	EXTENT OF PROPOSED ACQUISITION OF SUBSTRATUM LAND
	WAYLEAVE REFERENCE NUMBER	EXTENT OF WAYLEAVE / RIGHT OF WAY TO BE ACQUIRED / EXTINGUISHED
	TEMPORARY SITE REFERENCE NUMBER	EXTENT OF PROPOSED TEMPORARY SITE
		POSITION OF METRO RAIL TRACKS
		POSITION OF METRO RAIL TRACKS (UNDERGROUND)
		EXTENT OF METRO TUNNEL
	EXISTING BASEMENT REFERENCE NUMBER	EXISTING LIGHTWELL (MAY BE AFFECTED OR ACQUIRED) / EXISTING BUILDING FACADE
		EDGE OF EXISTING PAVEMENT
		EXISTING BASEMENT BENEATH - MAY BE AFFECTED OR ACQUIRED (EXACT EXTENT OF BASEMENTS TO BE CLARIFIED)



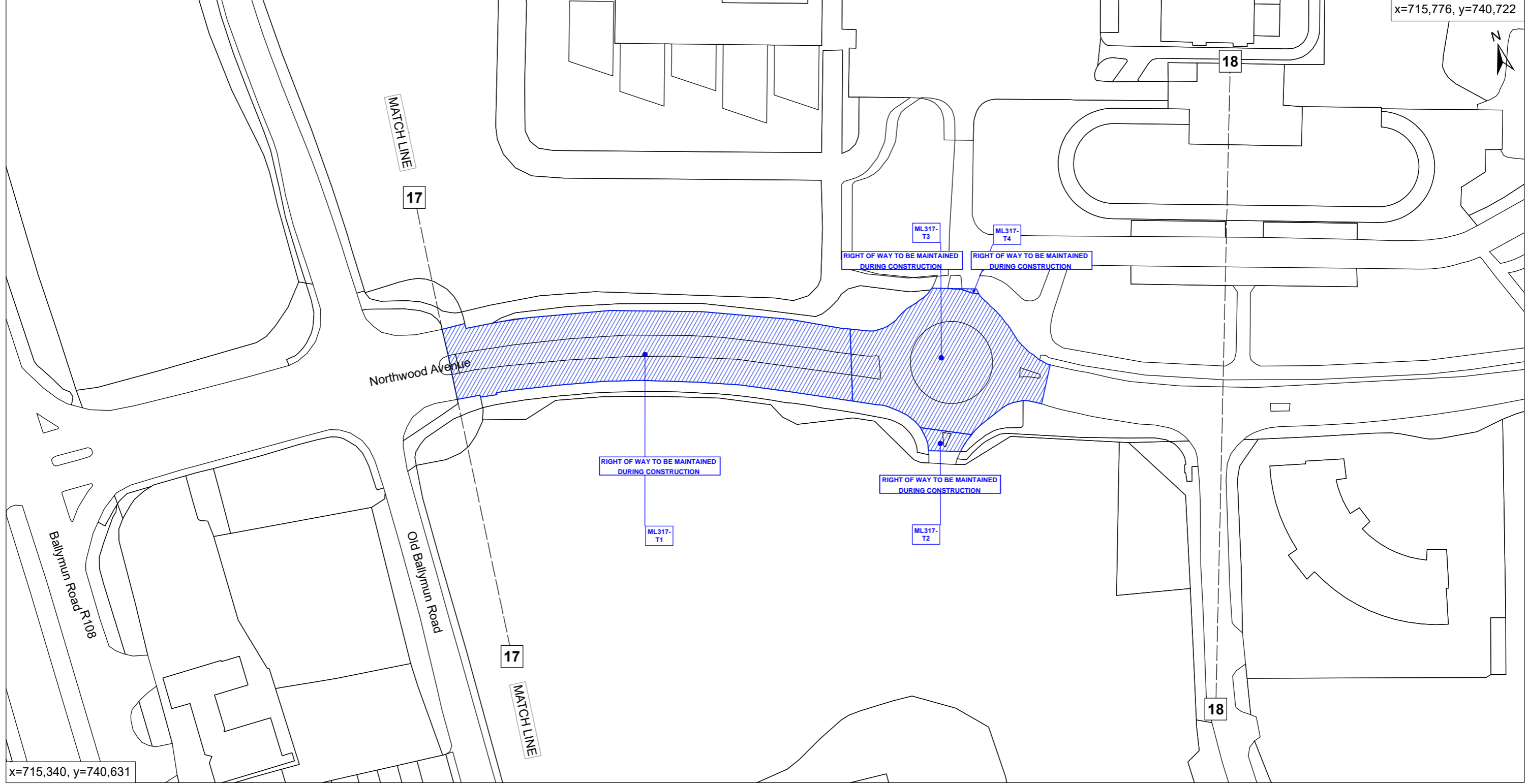
REVISION	DATE	MODIFICATION	STATUS	STATE
P03	04/08/2022		Draft	Published

**TITLE:**  
RAILWAY WORKS  
METROLINK - PROPERTY DETAILS  
BALLYMUN INDUSTRIAL ESTATE

**DRAWING NUMBER:** ML1-JAI-BOR-ROUT\_XX-DR-Y-01062

<b>DRAWN:</b> TW	<b>CHECKED:</b> MM	<b>APPROVED:</b> PB
<b>SCALE:</b> 1:1000 @ A3	<b>REVIEWED:</b> AS	
<b>AREA NUMBER:</b> 303	<b>PLAN NUMBER:</b> ML-P 303 15-16	<b>SUBJECT:</b> PROPERTY





**LOCATION PLAN**  
Map Scale: 1:1000 @ A3

© National Roads Authority (NRA) 1994-2022. This drawing is confidential and the copyright in it is owned by NRA. This drawing must not be either loaned, copied or otherwise reproduced in whole or in part or used for any purpose without the prior permission of NRA. Transport Infrastructure Ireland (TII) is an operational name of the National Roads Authority.

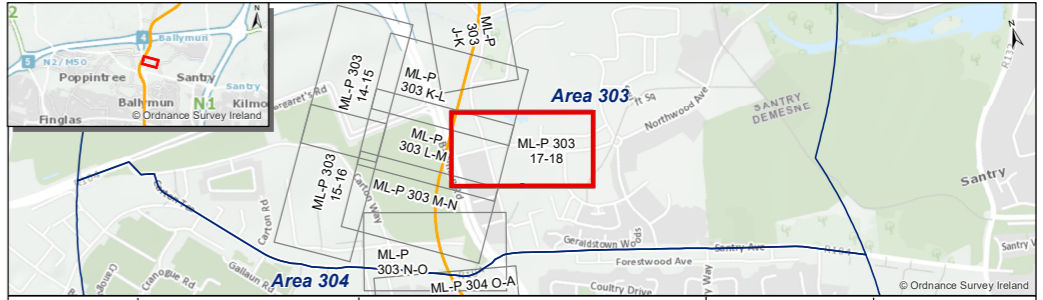
© Bluesky International Ltd. © Ordnance Survey Ireland 2022/ OSi\_NMA\_273. All elevations are in metres and relate to OSi Geoid Model (OSGM02) Malin Head as defined by existing Project Control. All Co-ordinates are in Irish Transverse Mercator Grid (ITM) as defined by OSi active GPS station Tallaght College (TLLG).

**Depot Key Map**



**DRAWING LEGEND**

	LAND TAKE REFERENCE NUMBER	EXTENT OF PROPOSED ACQUISITION OF LAND
	LAND TAKE REFERENCE NUMBER	EXTENT OF PROPOSED ACQUISITION OF SUBSTRATUM LAND
	WAYLEAVE REFERENCE NUMBER	EXTENT OF WAYLEAVE / RIGHT OF WAY TO BE ACQUIRED / EXTINGUISHED
	TEMPORARY SITE REFERENCE NUMBER	EXTENT OF PROPOSED TEMPORARY SITE
		POSITION OF METRO RAIL TRACKS
		POSITION OF METRO RAIL TRACKS (UNDERGROUND)
		EXTENT OF METRO TUNNEL
	EXISTING BASEMENT REFERENCE NUMBER	EXISTING LIGHTWELL (MAY BE AFFECTED OR ACQUIRED) / EXISTING BUILDING FACADE
		EDGE OF EXISTING PAVEMENT
	EXISTING BASEMENT BENEATH - MAY BE AFFECTED OR ACQUIRED (EXACT EXTENT OF BASEMENTS TO BE CLARIFIED)	

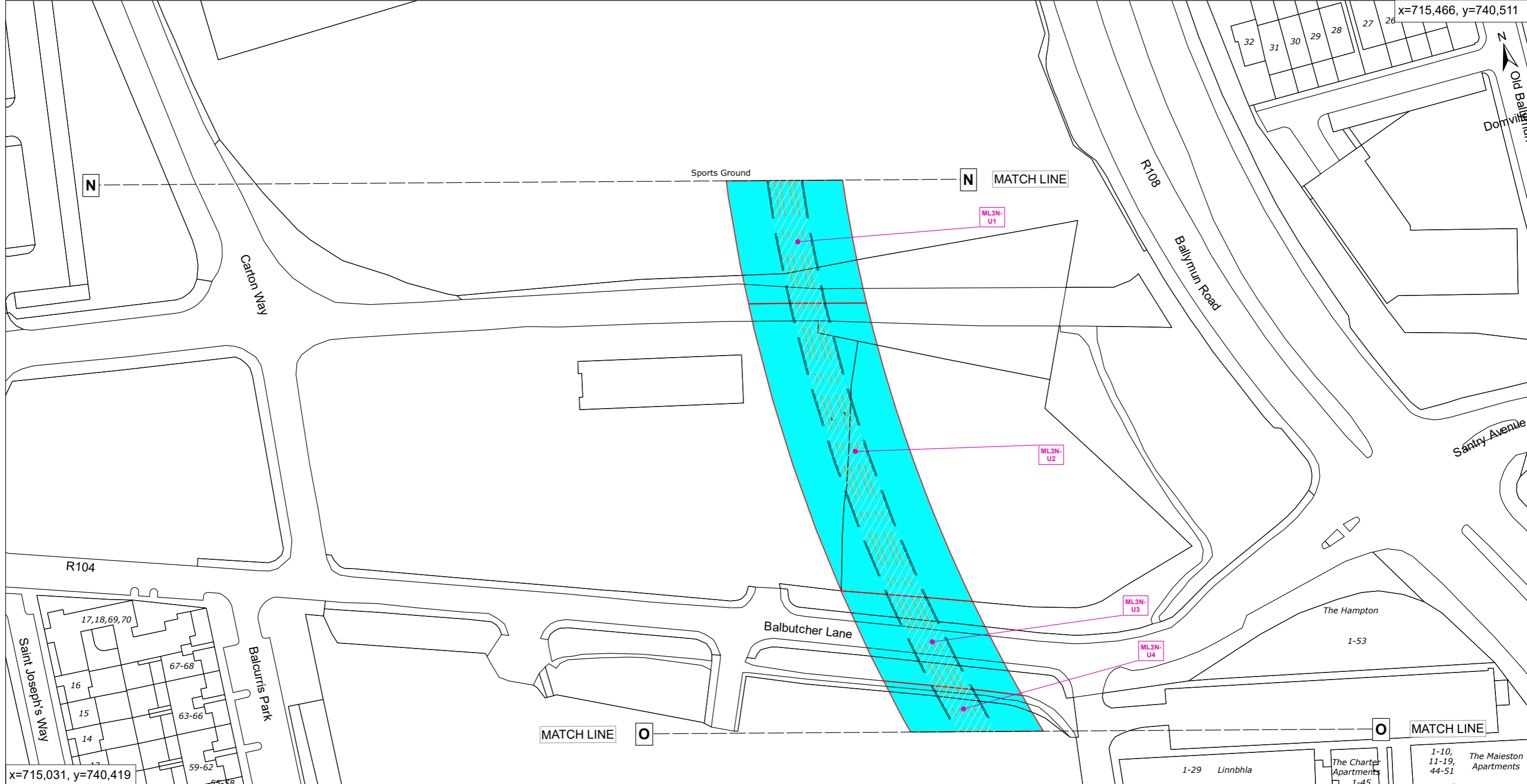


REVISION	DATE	MODIFICATION	STATUS	STATE
P03	04/08/2022		Draft	Published

**TITLE:**  
RAILWAY WORKS  
METROLINK - PROPERTY DETAILS  
BALBUTCHER LANE

**DRAWING NUMBER:** ML1-JAI-BOR-ROUT\_XX-DR-Y-01100

<b>DRAWN:</b> TW	<b>CHECKED:</b> MM	<b>APPROVED:</b> PB
<b>SCALE:</b> 1:1000 @ A3	<b>REVIEWED:</b> AS	
<b>AREA NUMBER:</b> 303	<b>PLAN NUMBER:</b> ML-P 303 17-18	<b>SUBJECT:</b> PROPERTY

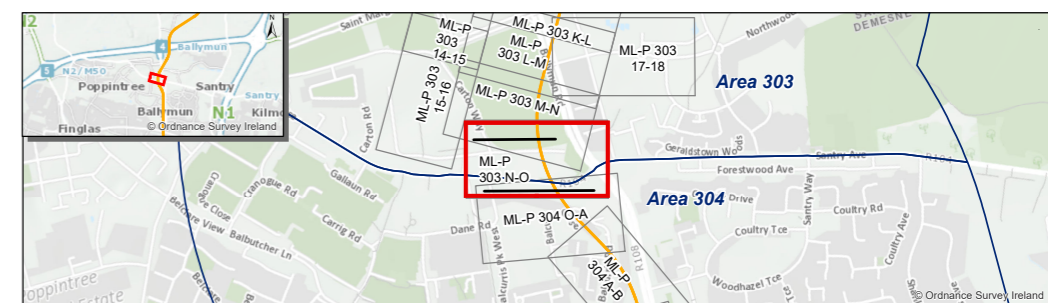


LOCATION PLAN  
Map Scale: 1:1000 @ A3

© National Roads Authority (NRA) 1994-2022. This drawing is confidential and the copyright in it is owned by NRA. This drawing must not be either loaned, copied or otherwise reproduced in whole or in part or used for any purpose without the prior permission of NRA. Transport Infrastructure Ireland (TII) is an operational name of the National Roads Authority.

© Bluesky International Ltd. © Ordnance Survey Ireland 2022/ OSi\_NMA\_273. All elevations are in metres and relate to OSi Geoid Model (OSGM02) Malin Head as defined by existing Project Control. All Co-ordinates are in Irish Transverse Mercator Grid (ITM) as defined by OSi active GPS station Tallaght College (TLLG).

DRAWING LEGEND	
	LAND TAKE REFERENCE NUMBER EXTENT OF PROPOSED ACQUISITION OF LAND
	LAND TAKE REFERENCE NUMBER EXTENT OF PROPOSED ACQUISITION OF SUBSTRATUM LAND
	WAYLEAVE REFERENCE NUMBER EXTENT OF WAYLEAVE / RIGHT OF WAY TO BE ACQUIRED / EXTINGUISHED
	TEMPORARY SITE REFERENCE NUMBER EXTENT OF PROPOSED TEMPORARY SITE
	POSITION OF METRO RAIL TRACKS
	POSITION OF METRO RAIL TRACKS (UNDERGROUND)
	EXTENT OF METRO TUNNEL
	EXISTING BASEMENT REFERENCE NUMBER
	EXISTING LIGHTWELL (MAY BE AFFECTED OR ACQUIRED)
	EXISTING BUILDING FACADE
	EDGE OF EXISTING PAVEMENT
	EXISTING BASEMENT BENEATH - MAY BE AFFECTED OR ACQUIRED (EXACT EXTENT OF BASEMENTS TO BE CLARIFIED)



REVISION	DATE	MODIFICATION	STATUS	STATE
P03	04/08/2022		Draft	Published

TITLE: RAILWAY WORKS  
METROLINK - PROPERTY DETAILS  
BALBUTCHER LANE

DRAWING NUMBER: ML1-JAI-BOR-ROUT\_XX-DR-Y-01063

DRAWN: TW	CHECKED: MM	APPROVED: PB
SCALE: 1:1000 @ A3	REVIEWED: AS	
AREA NUMBER: 303	PLAN NUMBER: ML-P 303 N-O	SUBJECT: PROPERTY